Geotechnical Planning Review Report

for

Section 16 Planning Application for Proposed Religious Institution and Columbarium (Partial Redevelopment of Prajna Dhyana Temple)

at

Lot 112, 113RP (Part), 114,116,117 & 118 in DD2

Tung Chung, Shek Mun Kap, Tung Chung, Lantau Island

Section 16 Planning Application

December 2025

Chan Henry
Registered Geotechnical Engineer
(RGE 12/05)

CONTENT

APPENDICES

1.0 Introduction

The Prajna Dhyana Temple with Ancillary Columbarium is located in No. 100 Shek Mun Kap, Tung Chung, Lantau Island is proposed to apply partial redevelopment under Section 16 planning application.

In order to cater for the need of increasing number of monks, disciples and members and to cope with its popularity as a religious centre, Buddhist Navigation Vihara Ltd. (the Applicant) would like to submit a planning application under section 16 of the Town Planning Ordinance (s.16 application) for the proposed partial redevelopment of the Temple. In addition, a new Amenity Block which is a 3-storey religious block over 1-storey of basement and a 2-storey religious cum columbarium block over 1-storey of basement are proposed under the development scheme. The proposed Architect scheme of this Application is attached in **Appendix A**. A 1:400 Scale Site Specific Topographical Survey Plan carried out for this assignment is also attached therein.

Lot Owners appointed Henry Chan & Partners Consultant Engineering Ltd (HCP) to act as RGE to prepare a Geotechnical Planning Review Report (GPRR) in associate with the temple partial re-development application to assess potential geotechnical issues.

2.0 Site Description

2.1 The Site

The subject Site (Prajina Dhyana Temple) at Tung Chung is a vast piece of flat land at approximately 3.6 hectare in total. It comprises of 6 pieces of private lots stick together. The layout of these lots are shown on site specific topographical survey plan in **Appendix A**.

The levels of the Site various from approx. +17.00mpd North side gently rise up to approx. +20mpd i.e. with inclination angle of 18° . Whereas from East to West inclination angle across the site is less than 3° from +20mpd to +18.3mpd i.e. almost flat. There is only one slope within the area 10m outside the Application site boundary i.e. 9SE-C/C48. Further East beyond the 10m zone are registered Features 9SE-D/C70 & 9SE-D/F20 abutting Tung Chung Road. The remaining 3

sides are relatively flat areas with north and west side being rural land, to its south is Shek Mun Kap Road.

2.2 The Proposed Development

Based on Architectural Layout Plan, there are no major geotechnical works involved as the area is flat. However, there is a basement 4 m deep is proposed at the extension of ex. columbarium. Others are mainly low rise blocks and garden landscaping in open space areas with no geotechnical contents.

3.0 Desk Study

Details desk study was carried out to the subject site and its surrounding area to assess geotechnical conditions and potential hazard at the subject Site. For geology, search have been conducted from the Geotechnical Information. Unit (G.I.U.) of Civil Engineering and Development Repentant (CED) Results are presented below:

3.1 Subject Site Geology:

3.1.1 Existing Ground Investigation (GI) Record

There is no GI record on the subject Site. Existing ground investigation records in the vicinity were retrieved and a plan showing the GI locations is presented on layout plan attached in Appendix C (Figure 1). The drillholes were primarily carried out along Shek Mun Kap Road, along the South bound of the Application Site.

There were 3 trial pits logs retrieved along the East bound of the Site. All trial pits were carried out by GCE (HK) Ltd in 2002 for the Improvement of Tung Chung Road, here as the 2 drillholes were sunk by Driltech in 2018 for Tung Chung New Town Extension, and 1 drillhole by GCE in 2022 for the Improvement in Tung Chung Road. All existing GI results are attached in **Appendix B**.

Based on the above, it can be inferred the subject Site sub-soil strata comprises of:

i. Old Top Soil/FILL – Loose, moist, grey dark, coarse SAND with occasional angular sub rounded fine to coarse gravel. The existing Topsoil might have removed or disturbed within the Site due to human activities. Hence, it is possible the topsoil be found as FILL on Site.

ii. Colluvium – Underlain Top Soil/FILL layer is colluvium. It is expected to be Firm, brown, moist sandy SILT with occasional angular gravels and sub-rounded boulders.

iii. In-situ soil – Two different completely decomposed rock type were logged in drillhole records. They are namely Rhyolite and Tuff. Grade V CDT were logged in DH215 & DH216. Whereas Completely Decomposed Rhyolite (Grade V) in CTBH5, which is located further uphill towards the hillside. This geological condition is quite possible in view of these two rocks are closely related but distinct. Rhyolite is igneous rock formed from lava. Tuff is a pyroclastic rock formed from volcanic ash.

Nonetheless, from engineering perspective the underlying in-situ soil stratum based on available drillhole results are expected to be at 3m deep below existing ground surface, with SPT N-value >15, which can be expected to be medium dense in-situ soil stratum.

FILL was encountered in drillholes along Shek Mun Kap Road. However, it is considered this layer of FILL materials is likely associated with the forming of the trunk Road. Thus, no relationship with the subject Site. Alluvium (AL) was found in TP5, however, this is the only GI records encountered AL. Hence, it is inferred the present of AL should be localized if any on the subject Site.

3.2 Subject Site Underground Water Regime

There is no measured groundwater records from available from GI results. However, all trial pits in the vicinity has recorded the top soil layer was moist. In addition, based on the water measurement taken in individual drillhole each

morning during drilling operation indicated that groundwater encountered was approximately 1.95 to 3.0m below ground. Hence, it is envisaged underground water table present within the in-situ soil surface, or at the interface between the top soil layer and in-situ soil i.e. perched water. Consequently, it is expected the assumed design ground level for the subject Site will be high.

An overall redevelopment layout plan and geological sections are presented as Figure 2 to 4 attached in **Appendix C**.

3.3 Registered Geotechnical Features

The subject Site is practically flat within its site boundary. Outside its 10m zone on plan, there is only one Registered Feature 9SE/C/C48 which lies adjacent to the proposed Site next to the existing Columbarium. Critical Cross Section A-A presented in **Appendix C** has shown how it can possibly affect or be affected by the proposed new Columbarium extension. The SIS and SIMAR Slope reports of 9SE-C/C48 are attached in **Appendix D**. Further discussion on its effect on columbarium extension is presented in Section 4.0.

Other nearby Registered Features as shown on layout plan which are located beyond the 10m zone measured from Site boundary. They are consider to be too far to impose any geotechnical problem. Hence, they are not included in this Report. These features are namely 9SE-C/C70 and 9SE-D/F20.

3.4 Adjoining Structures

There are no structure in the vicinity of the Study Area apart from the existing Columbarium itself.

4.0 Geotechnical Assessment

4.1 Site Formation Works

No site formation works in envisaged for this Application Site. The ground topography is relatively flat, all proposed new structures are only low-rise storey blocks.

There is only one registered slope feature 9SE-C/C48 lies within site boundary is shown in Figure 2. Stability check will be carried out to this Feature, and it will be upgraded to meet current FOS if found necessary. Detailed design submission will be made to relevant Government Departments for approval.

4.2 Foundation Works and Basement Works

All low rise blocks shall be found on shallow pad footings. No geotechnical problems are envisaged.

Proposed Basements are upto 4m deep, as both basements are located close to site boundary, lateral support excavation system is required. Again, all proposed ELS works will be submitted to relevant Government Departments for approval (Fig 2 to 4 refers).

4.3 Natural Terrain Risk Assessment

4.3.1 Screening of Sites Subject to Natural Terrain Hazard

There is a natural hillside catchment located on the East side of the Site. At the top of this natural hillside, extensive man-made Features were made for the construction of Tung Chung Road (Figure 6 in **Appendix H** refers).

It can be seen that there is a 47m buffer between the natural catchment and the Site. However, it still falls within the screening criteria of a 'hillside' sloping at more than 15° within 100m upslope of the Site boundary. Hence, the following information regarding natural landslide inventory and records are further reviewed.

4.3.2 Enhanced Natural Terrain Landslide Inventory (ENTLI)

The ENTLI is a territory-wide catalogue of features considered to be natural terrain landslides as identified from aerial photographs. No recent landslide was report within and in the vicinity of the site. Relict landslide was report in the vicinity of the site, ENTLIF Feature no. 9SED02348E. The ENTLI is enclosed in **Appendix E** for reference

4.3.3 Boulder Field Inventory

The site falls mainly within Polygon No. S9_393 of the Boulder Field Inventory as shown in **Appendix H**.

4.3.4 Recorded Landslide Incident

No landslide incident within the vicinity of the site could be located at the GEO.

4.3.5 Historical Landslide Catchment (HLC)

No HLC falls within the site's catchment area. The extent of the nearby HLCs is shown in **Appendix G**

4.3.6 Demarcation of Natural Terrain Catchment to be Studied

The Catchment Area under review has one past relict landslide record only. Based on GEO Report no.138, the proposed site is classified as Group 2(a) in Table 2.2. Referring to Section 2.3.3 In-principle Objection Criteria, the Site is not faced with severe terrain hazards. Hence, it is does not satisfy the in In-principle Objection Criteria.

In apply the 'Alert Criteria' Fig. 2.5 with the aid of 20 Angular Elevation of natural terrain, a proposed NTHS demarcation plan is attached in **Appendix H** (Figure 7 & 8). Since a NTHS is proposed, this includes an evaluation of boulder fall hazard. Hence, the risk of boulder falls affecting the redevelop Site will not be overlooked. Also, the portion of 9SE-D/ND8 & 9SE-D/NS2.

5.0 Conclusion and Recommendations

Further to the review of this report, the Partial Redevelopment of Prajina Dhyana Temple with Ancillary Columbarium is considered geotechnically feasible.

5.1 There is no Registered Slope Feature within the Subject Site boundary. However, there is one Registered Feature 9SE-C/C48 which lies within 10m plan area outside the Subject Site. All proposed geotechnical works will be ensure that it will not adverse affect or be affected by this Feature. Stability check shall be

carried out to this Feature, Specific Ground Investigation is required. It will be upgraded to meet current FOS if found necessary. Proposed upgrading works shall be submitted to relevant Government Departments for approval.

5.2 There are basements proposed under the Amenity Block and Columbarium respectively. The location of these basements shall not rise geotechnical problems during design and construction stages. Specific Ground Investigation will be required to determine geotechnical design perimeters. ELS works plans if necessary will be submitted to relevant Government Departments for approval

5.3 Under GEO report 138, Alert Criteria in Fig.2.5, Natural Terrain Hazard Study is required to the East side of the Site. The proposed NTHS study area is attached in Appendix H.

Appendix A

1:400 Topographical Survey Plan and Proposed Architectural Layout Plan

NOTES :

SUBJECT LOT COORDINATES & DIMENSIONS:

Boundary Point	Bearing	Distance	Northing	Easting
SUBJECT LOT NO. – LOT 113 RP IN D.D.2 TC			814683.021	811180.939
A			814686.698	811191.870
B	7°24'29"	11.533	814654.044	811197.019
C	15°51'30"	13.661	814649.272	811200.064
D	14°27'29"	5.661	814646.516	811202.598
E	13°24'11"	3.744	814634.804	811221.481
F	35°31'36"	3.055	814634.799	811222.823
G	31°29'05"	4.311	814652.049	811201.046
H	32°56'56"	6.970	814654.178	811204.586
J	20°06'39"	1.883	814652.461	811208.665
K	12°65'40"	17.703	814641.833	811222.823
L	15°59'33"	7.587	814634.799	811225.666
M	27°04'06"	4.185	814634.804	811221.481
N	30°89'01"	12.344	814642.429	811211.774
P	19°40'53"	9.014	814633.683	811209.591
Q	20°32'23"	4.205	814629.989	811207.582
R	22°34'41"	4.466	814626.648	811204.618
S	14°45'07"	5.146	814622.394	811207.514
T	14°19'12"	2.264	814620.523	811208.788
U	14°51'12"	4.591	814615.880	811215.119
V	10°58'34"	3.398	814614.941	811219.042
W	44°23'46"	3.958	814618.708	811217.906
X	16°31'06"	3.935	814614.941	811219.406
Y	17°62'19"	5.887	814609.065	811219.406
Z	86°12'56"	2.060	814609.201	811221.462
AA	18°21'56"	3.483	814605.719	811221.379
AB	19°94'11"	3.787	814602.155	811220.098
AC	188°11'48"	9.623	814592.630	811218.726
AD	170°42'23"	8.545	814584.197	811220.106
AE	266°44'16"	3.743	814585.964	811216.369
AF	227°25'26"	8.963	814577.463	811210.439
AG	221°23'05"	2.795	814575.145	811208.675
AH	284°14'13"	7.492	814577.985	811201.335
AJ	356°20'35"	15.469	814593.448	811200.888
AK	268°20'34"	21.565	814592.824	811179.332
AL	4°14'34"	4.802	814597.613	811179.687
AM	1°42'03"	10.916	814608.524	811180.011
AN	359°23'28"	24.186	814632.709	811179.754
AP	1°28'04"	6.325	814639.032	811179.916
AQ	105°14'38"	3.119	814638.212	811182.925
AR	90°40'50"	4.294	814638.161	811187.219
AS	81°15'26"	3.362	814638.672	811190.542
AT	167°06'15"	2.374	814636.425	811191.309
AU	66°53'34"	4.946	814638.366	811195.858

SUBJECT LOT COORDINATES & DIMENSIONS:

Boundary Point	Bearing	Distance	Northing	Easting
SUBJECT LOT NO. – LOT 113 RP IN D.D.2 TC (CONT)			814652.469	811189.689
AW	33°22'27"	15.393	814654.586	811185.592
AX	29°19'35"	4.612	814657.512	811183.285
AY	32°44'46"	3.726	814659.266	811182.863
AZ	34°28'20"	1.804	814663.021	811180.939
A	33°52'13"	4.219		
AREA = 2318.0 sq. m. (about)				
PERIPHERAL				
SUBJECT LOT NO. – LOT 112 IN D.D.2 TC			814624.758	811199.965
BA			814622.454	811201.274
BB	150°23'50"	2.650	814619.028	811202.213
BC	164°40'22"	3.552	814613.187	811203.573
BD	166°53'35"	5.997	814610.927	811205.514
BE	139°20'33"	2.979	814608.491	811207.595
BF	139°23'26"	3.199	814605.719	811209.965
BG	112°02'07"	1.910	814602.155	811210.126
BH	272°55'35"	2.546	814599.611	811204.653
BJ	280°52'31"	2.714	814600.123	811201.988
BK	246°38'58"	1.436	814599.554	811200.670
BL	340°38'42"	13.964	814612.729	811196.042
BM	350°06'39"	3.773	814616.446	811195.394
BN	7°17'23"	4.011	814620.425	811195.903
BP	54°09'20"	2.626	814621.963	811198.032
BQ	34°40'03"	3.398	814624.758	811199.965
BA				
AREA = 177.8 sq.m. (about)				
AREA OF LOT 113 RP = 2140.2 sq. m. (about)				
SUBJECT LOT NO. – LOT 114 IN D.D.2 TC			814622.394	811207.514
T			814627.062	811215.124
BS	58°28'44"	8.927	814628.446	811217.015
BR	53°47'34"	2.343	814631.531	811220.343
BQ	45°24'43"	4.673	814631.728	811226.108
BT	180°29'15"	6.216	814625.658	811219.105
X	197°29'45"	3.935	814614.941	811219.406
W	224°23'46"	3.958	814615.880	811215.137
V	287°58'34"	3.593	814616.989	811211.719
U	320°19'43"	4.591	814620.523	811208.788
T	325°45'12"	2.264	814622.394	811207.514
AREA = 92.3 sq. m. (about)				

SUBJECT LOT COORDINATES & DIMENSIONS:

Boundary Point	Bearing	Distance	Northing	Easting
SUBJECT LOT NO. – LOT 115 IN D.D.2 TC			814626.648	811204.618
S	41°34'41"	4.466	814629.989	811207.582
R	28°32'23"	4.205	814633.683	811209.591
Q	14°00'53"	9.014	814642.429	811211.774
P	128°09'01"	12.344	814634.804	811221.481
N	200°17'26"	3.281	814631.726	811220.343
BQ	223°24'43"	4.673	814628.446	811217.015
BR	232°28'44"	2.343	814627.062	811215.124
BS	325°45'07"	5.146	814626.648	811204.618

SUBJECT LOT COORDINATES & DIMENSIONS:

Boundary Point	Bearing	Distance	Northing	Easting
SUBJECT LOT NO. – LOT 116 IN D.D.2 TC			814609.201	811221.462
CG	65°02'43"	5.124	814611.363	811226.108
CH	87°39'04"	5.264	814611.978	811231.368
CJ	89°43'34"	5.264	814611.363	811236.747
CK	176°36'07"	7.278	814604.706	811237.178
CG	88°12'53"	7.129	814604.928	811244.304
AREA = 156.2 sq. m. (about)				
SUBJECT LOT NO. – LOT 117 IN D.D.2 TC			814634.804	811221.481
CL	177°13'18"	10.274	814594.666	811244.802
CM	247°12'26"	21.670	814586.271	811224.824
CN	246°16'12"	5.154	814584.197	811220.106
CP	350°42'23"	8.545	814592.630	811218.726
CQ	81°14'8"	9.623	814602.155	811220.098
CR	19°46'11"	3.787	814605.719	811221.379
CS	12°56'6"	3.483	814609.201	811221.462
AREA = 487.4 sq. m. (about)				
SUBJECT LOT NO. – LOT 177 IN D.D.2 TC			814634.804	811221.481
N			814634.799	811225.666
M	90°04'06"	4.185	814630.961	811225.243
BU	186°17'04"	3.862	814631.531	811235.586
BV	86°50'28"	10.358	814611.971	811236.747
BW	176°36'09"	19.595	814611.363	811226.108
BX	265°49'08"	5.393	814611.978	811231.368
BY	267°32'34"	5.264	814611.363	811226.108
BZ	266°12'56"	2.060	814609.065	811219.406
CA	356°27'19"	5.887	814614.941	811219.042
CB	343°13'06"	3.935	814616.708	811217.906
CC	9°49'15"	7.030	814625.635	811219.105
AE	11°29'18"	6.216	814618.708	811217.906
AD	20°17'26"	3.281	814634.804	811221.481
AREA = 366.4 sq. m. (about)				

SUBJECT LOT COORDINATES & DIMENSIONS:

Boundary Point	Bearing	Distance	Northing	Easting
SUBJECT LOT NO. – LOT 118 IN D.D.2 TC			814649.396	811179.093
CE	81°29'47"	3.861	814649.967	811182.912
CF	69°44'11"	7.224	814652.469	811189.689
AW	156°22'27"	15.393	814638.366	811195.858
AV	246°53'34"	4.946	814636.425	811191.309
AU	341°09'11"	2.374	814638.672	811190.542
AT	261°15'26"	3.362	814638.161	811187.219
AS	270°40'50"	4.294	814638.212	811182.925
AR	285°14'39"	2.343	814638.672	811190.542
AQ	359°21'58"	5.422	814644.454	811179.856
CE	351°13'24"	5.001	814649.396	811179.093
AREA = 172.0 sq. m. (about)				
SUBJECT LOT NO. – LOT 176 IN D.D.2 TC			814660.228	811224.187
CG	94°00'55"	9.754	814659.545	811233.916
CH	184°00'38"	3.658	814656.580	811233.560
CK	274°00'53"	9.754	814656.580	811223.931
CG	4°00'54"	3.658	814660.228	811224.187
AREA = 35.7 sq. m. (about)				

NOTES :

1. All dimensions are in metres.
2. All spot level positions are indicated by a cross, unless noted otherwise.
3. All levels are in metres to Principal Datum (PD)
4. All co-ordinates are refer to Hong Kong (1980) metric grid co-ordinates system.
5. Channels are U shaped except where stated, widths are given.

ABBREVIATIONS :-

BH	BORE HOLE	P	POST
CCH	CONCRETE CHANNEL	RK	ROCK
CF	CHAIN LINK FENCE	SP	SPREADED CONCRETE
CONC	CONCRETE	SH	SHRUB
COL	COLUMN	SK	SICK
CP	CONCRETE COVER	SCH	STEPPED CHANNEL
DCP	DUCT COVER	ST	STEP TANK
DM	DITCH MT	SP	SPRING POST
E	ELECTRIC POLE	SM	SWITCH BOX
ECP	ELECTRIC COVER	SV	STOP VALVE
EP	ELECTRIC POLE	TC	TELEPHONE COVER
FP	FLOWER POT	TP	TELEPHONE POLE
FM	FIRE HYDRANT	TL	TRAFFIC LIGHT
G	GAS VALVE	TV	CABLE TV
GCP	GAS COVER	TS	TEMPORARY STRUCTURE
GM	GAUGE MT	WM	METER
GP	GUARD POST	WT	WATER TANK
GRP	INSPECTION COVER		
GWP	INSPECTION COVER-FOUL WATER		
ICP	INSPECTION COVER-STORM WATER		
IP	INSPECT LEVEL		
LP	LAMP POST		
MH	MANHOLE		

SYMBOLS :-

	ROCK BOULDER
	DIRECTION OF FLOW
	CANOPY
	GATE
	ARTIFICIAL SLOPE
	TREE
(17.116)	OVER-HANG STRUCTURE LEVEL
17.118	TOP ROOF LEVEL
	HOUSE/BUILDING
	HARD DETAIL
	SOFT DETAIL
	LOT BOUNDARY
	FEATURE BOUNDARY
	VERTICAL RETAINING WALL
	OVERHEAD STRUCTURE
	DRAIN
	FENCE/HOARDING/RAILING

SCALE 1 : 200

0 2 4 6 8 10 meter 10 20

DATE OF SURVEY : APRIL 2025

TOCO PLANNING CONSULTANTS LTD

PROPOSED COLUMBARIUM AT PRAJNA DHYANA TEMPLE, TUNG CHUNG

TOPOGRAPHIC SURVEY

LAND MARKER (1980) H.K. CO., LTD.

HEAD OFFICE:
UNIT 1303C, 13/F, MIRROR TOWER, NO.61 MODY ROAD
TSIM SHA TSUI EAST, KOWLOON, HONG KONG
TEL: 2663 9138 FAX: 2666 9921
E-MAIL ADDRESS: general@landmarker.com

YUEN LONG BRANCH OFFICE:
1/F, NO.165 CASTLE PEAK ROAD, YUEN LONG
NEW TERRITORIES, HONG KONG
TEL: 2663 9508 FAX: 2666 9170
WEBSITE: www.landmarker.com

PLAN NO. 6978/01

REVISION NO.	DESCRIPTIONS	DATE
0	FIRST ISSUE	30-APR-2025
1	SECOND ISSUE	25-JUN-2025

PREPARED BY: W.C. PUN
SURVEYED BY: KENNETH WU
APPROVED BY:
WONG YIU CHO JOSEPH
AUTHORIZED LAND SURVEYOR FHKIS MRICS RPS(LS)

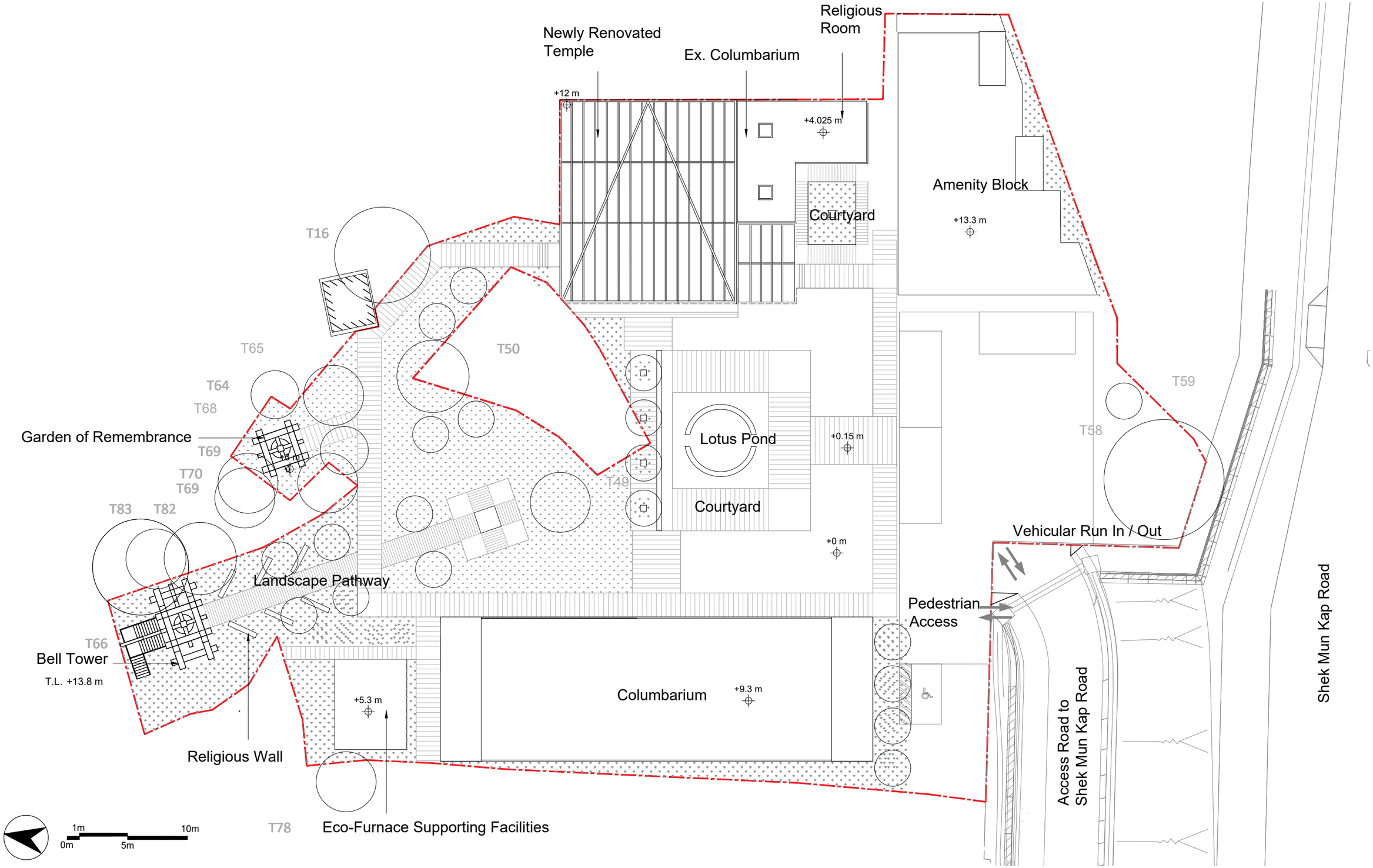

何 周 禮 建 築 設 計 事 務 所 有 限 公 司

REMARKS: DO NOT SCALE THIS DRAWING. ALL MEASUREMENTS MUST BE CHECKED ON SITE.

APPROVED:	-
DATE:	-
CHECKED:	MM
DATE:	-
DRAWN:	TL
DATE:	JUL 2025

B A R R I E H O ARCHITECTURE · INTERIORS LTD

PROJECT: Columbarium at Prajna Dhyana Temple, Tung Chung

TITLE: MASTER LAYOUT PLAN

DWG NO.: MLP-01

JOB NO.: 202513

SCALE: 1:300 (A3)

REVISION	DATE	DRAWN	CHECKED
A	OCT 2025	TL	MM
B	DEC 2025	TL	MM

PLANNING SUBMISSION

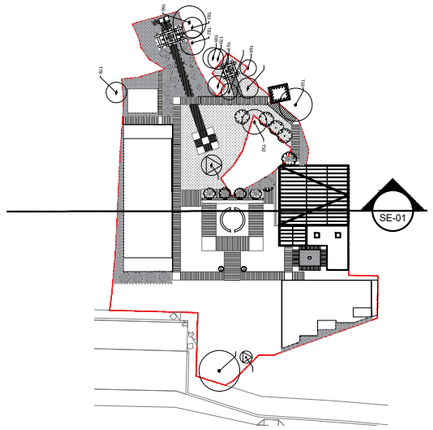

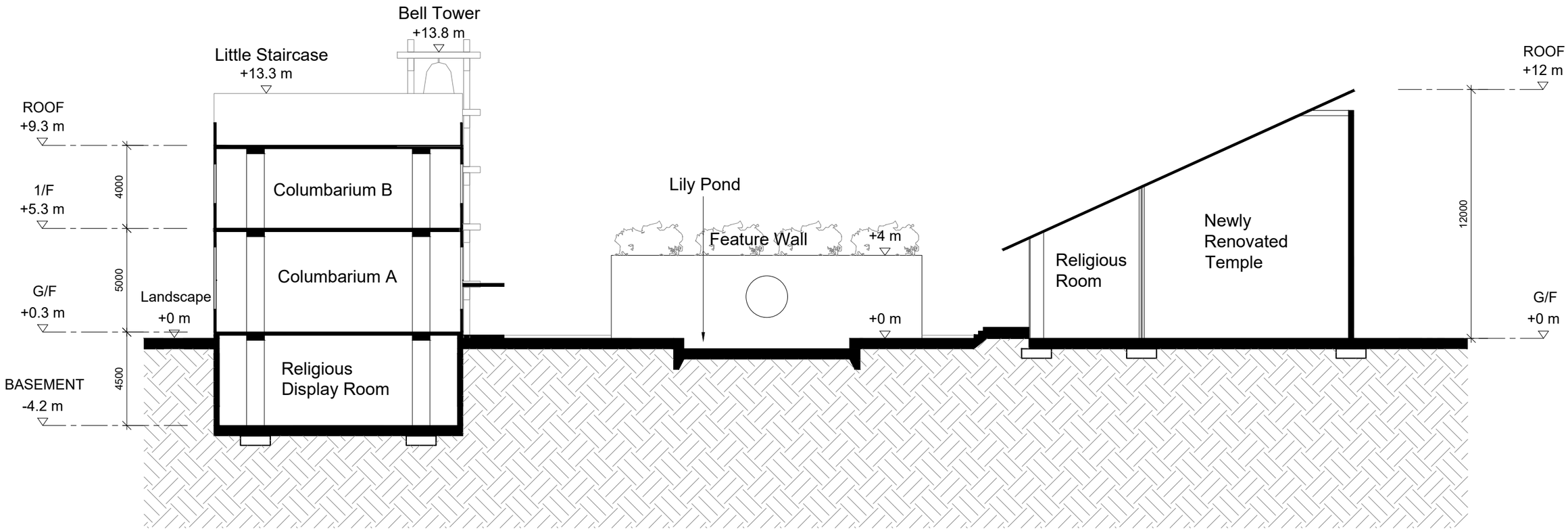

何 周 禮 建 築 設 計 事 務 所 有 限 公 司

REMARKS: DO NOT SCALE THIS DRAWING. ALL MEASUREMENTS MUST BE CHECKED ON SITE.

APPROVED:	-
DATE:	-
CHECKED:	MM
DATE:	-
DRAWN:	TL
DATE:	17 JUL 2025

B A R R I E H O LTD
ARCHITECTURE · INTERIORS

PROJECT: Columbarium at Prajna Dhyana Temple, Tung Chung

TITLE: Site Section

DWG NO.:	SE-01
JOB NO.:	202513
SCALE:	1:200 (A3)

REVISION	DATE	DRAWN	CHECKED
A	OCT 2025	TL	MM
B	DEC 2025	TL	MM

PLANNING SUBMISSION

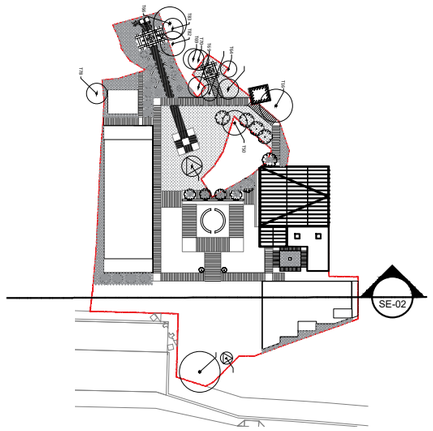

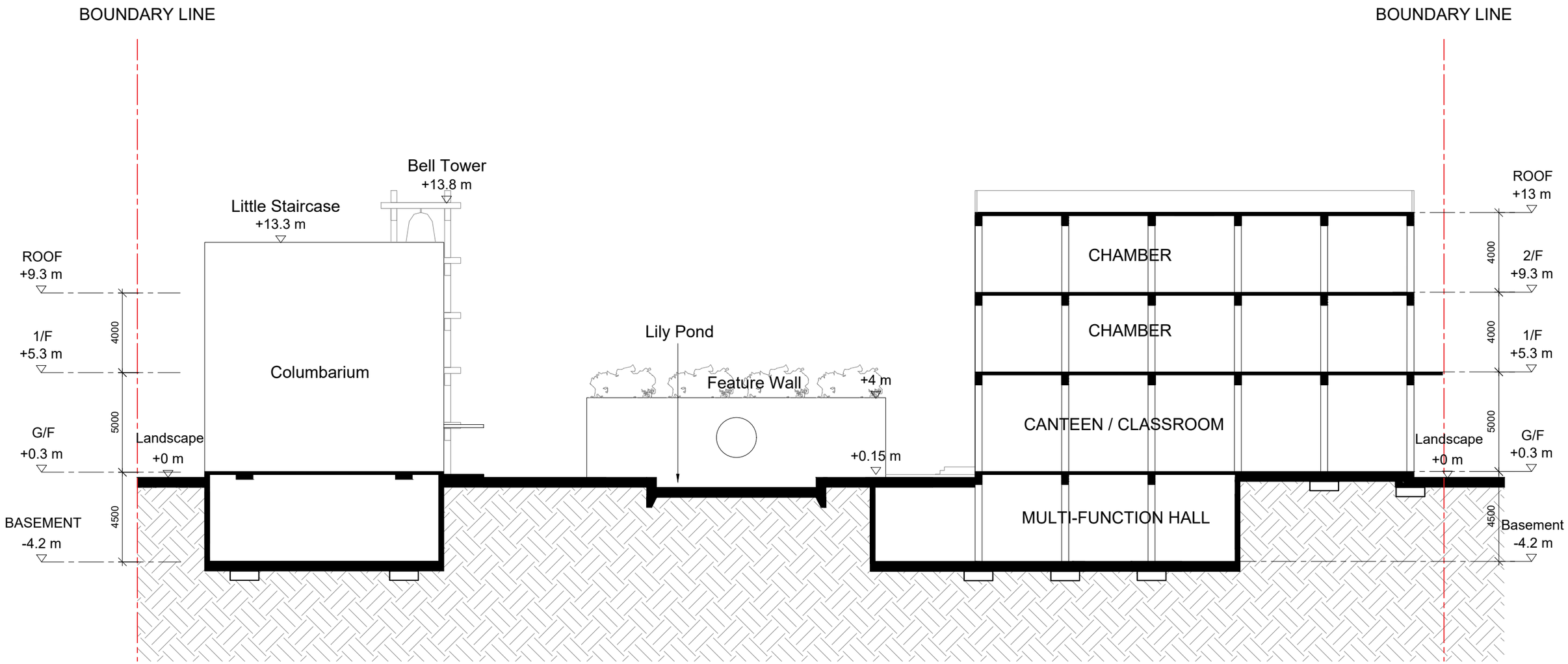

何 周 禮 建 築 設 計 事 務 所 有 限 公 司

REMARKS: DO NOT SCALE THIS DRAWING. ALL MEASUREMENTS MUST BE CHECKED ON SITE.	APPROVED: -	B A R R I E H O ARCHITECTURE · INTERIORS LTD			REVISION	DATE	DRAWN	CHECKED
	DATE: -							
	CHECKED: MM	PROJECT:	TITLE:	DWG NO.: SE-02				
	DATE: -	Columbarium at Prajna Dhyana Temple, Tung Chung	Site Section	JOB NO.: 202513				
	DRAWN: TL			SCALE: 1:200 (A3)				
	DATE: 9 DEC 2025							

PLANNING SUBMISSION

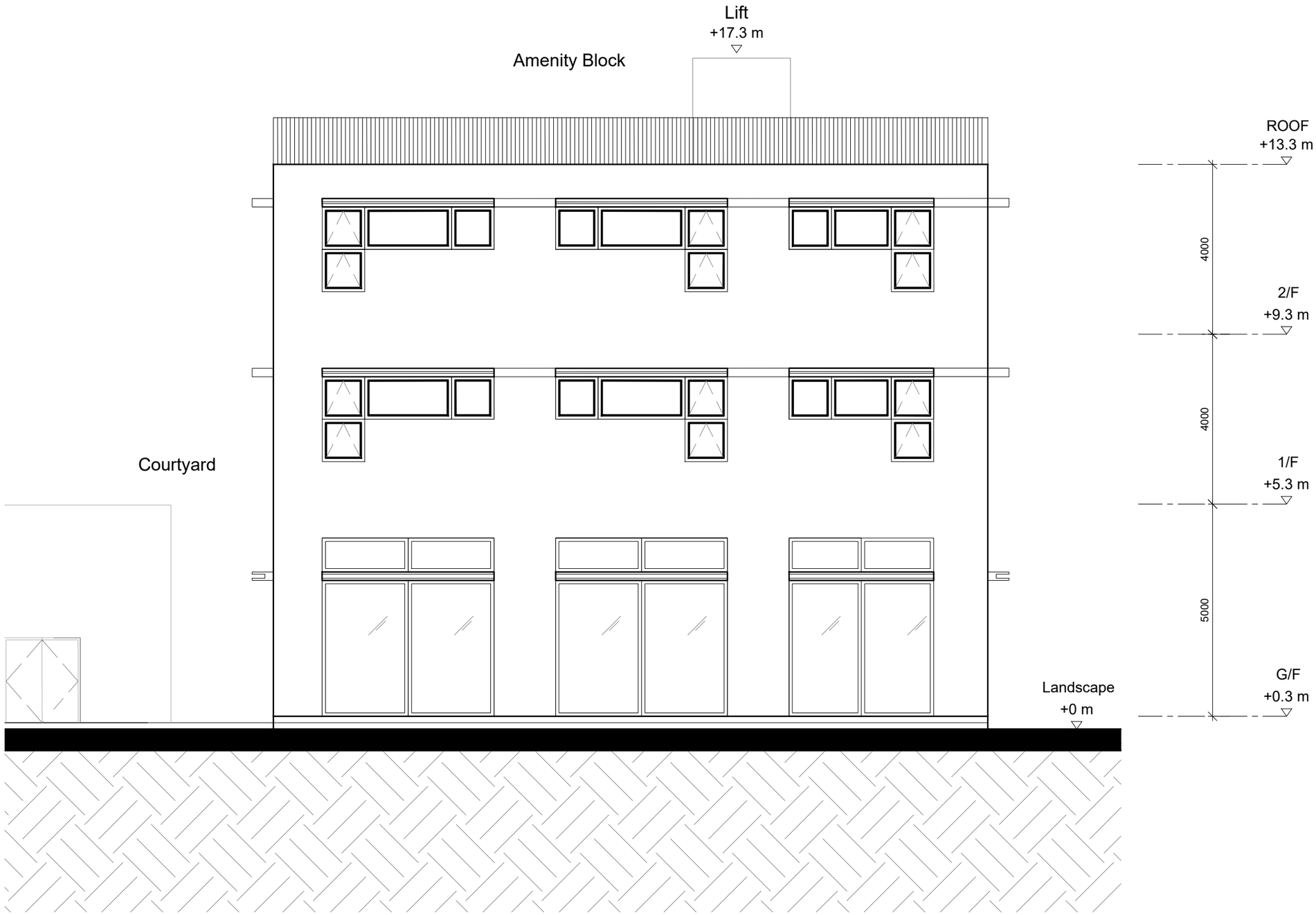

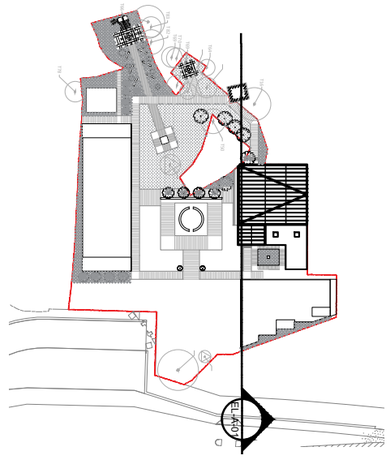

何 周 禮 建 築 設 計 事 務 所 有 限 公 司

REMARKS: DO NOT SCALE THIS DRAWING. ALL MEASUREMENTS MUST BE CHECKED ON SITE.	APPROVED: -	B A R R I E H O ARCHITECTURE · INTERIORS LTD			REVISION	DATE	DRAWN	CHECKED
	DATE: -				A	DEC 2025	TL	MM
	CHECKED: MM	PROJECT:	TITLE:	DWG NO.: EL-A-01				
	DATE: -	Columbarium at Prajna Dhyana Temple, Tung Chung	Amenity Block Elevation 1	JOB NO.: 202513				
	DRAWN: TL			SCALE: 1:100 (A3)				
	DATE: 17 JUL 2025							

PLANNING SUBMISSION

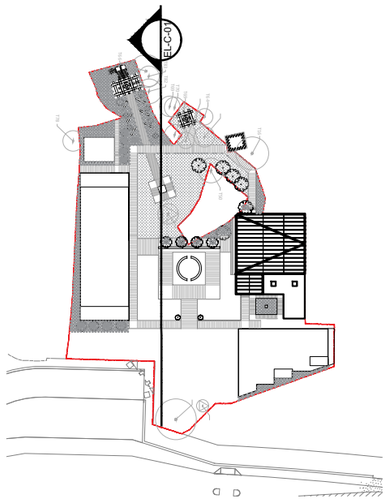

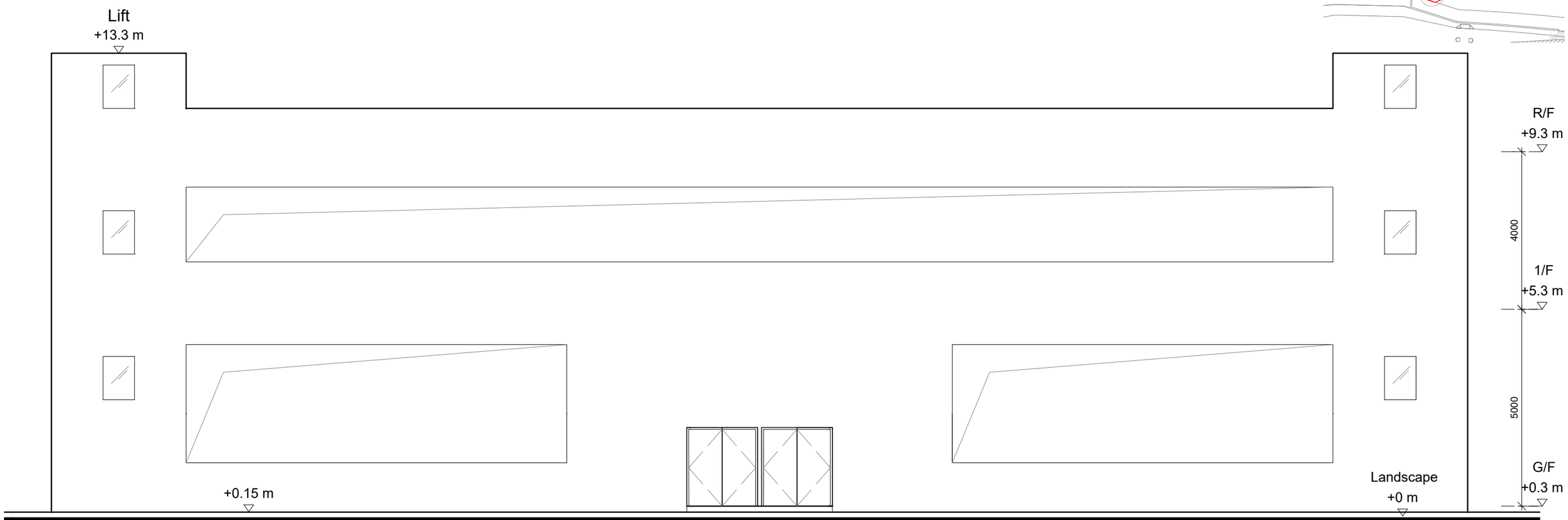

何 周 禮 建 築 設 計 事 務 所 有 限 公 司

REMARKS: DO NOT SCALE THIS DRAWING. ALL MEASUREMENTS MUST BE CHECKED ON SITE.	APPROVED: -	B A R R I E H O ARCHITECTURE · INTERIORS LTD			REVISION	DATE	DRAWN	CHECKED
	DATE: -							
	CHECKED: MM	PROJECT:	TITLE:	DWG NO.: EL-C-01				
	DATE: -	Columbarium at Prajna Dhyana Temple, Tung Chung	Columbarium Elevation	JOB NO.: 202513				
	DRAWN: TL			SCALE: 1:100 (A3)				
	DATE: 17 JUL 2025							

PLANNING SUBMISSION

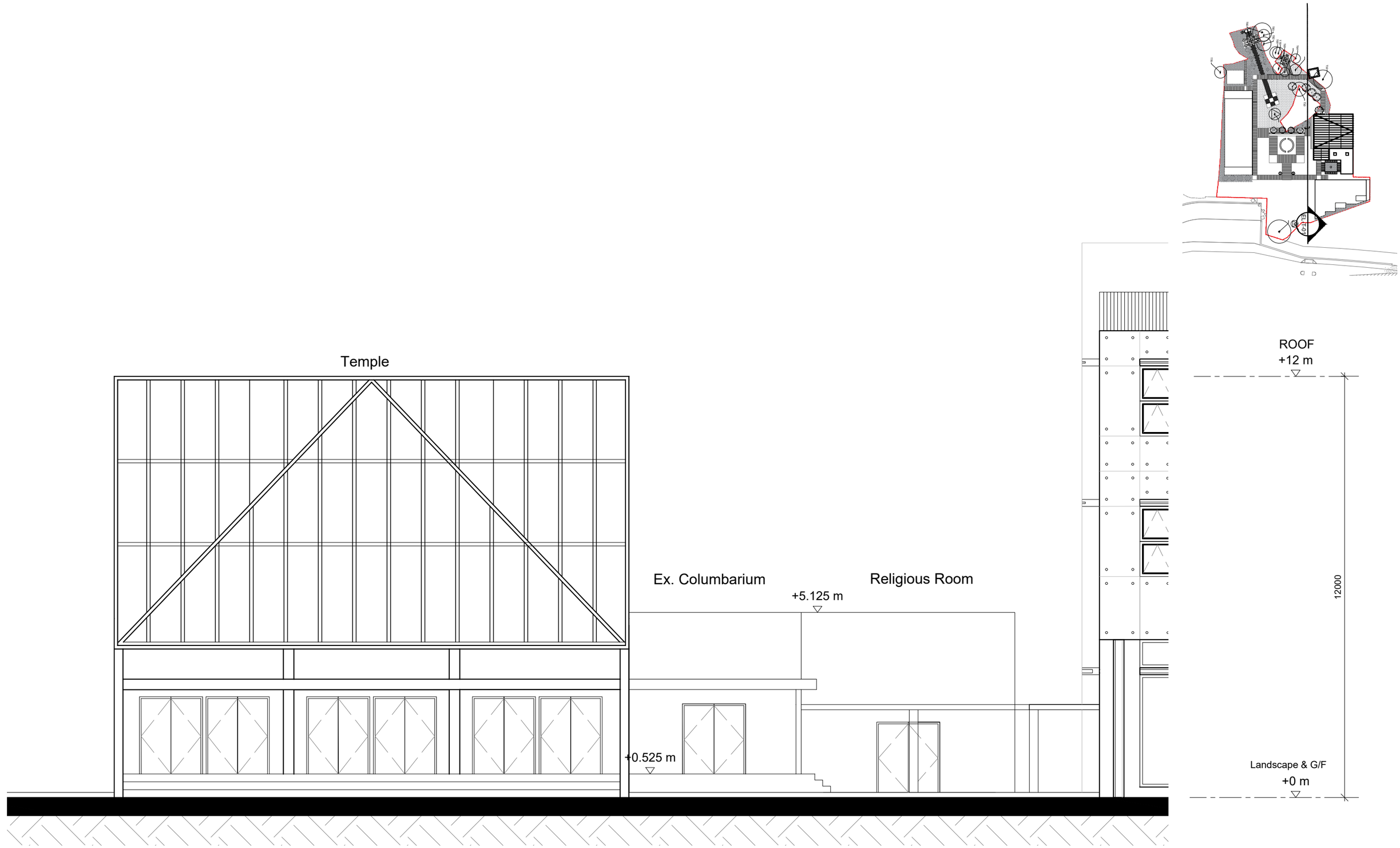

何 周 禮 建 築 設 計 事 務 所 有 限 公 司

REMARKS: DO NOT SCALE THIS DRAWING. ALL MEASUREMENTS MUST BE CHECKED ON SITE.	APPROVED: -	B A R R I E H O ARCHITECTURE · INTERIORS LTD		REVISION	DATE	DRAWN	CHECKED
	DATE: -			A	OCT 2025	TL	MM
	CHECKED: MM	PROJECT:	TITLE:	DWG NO.: EL-T-01			
	DATE: -	Columbarium at Prajna Dhyana Temple, Tung Chung	TEMPLE ELEVATION	JOB NO.: 202513			
	DRAWN: TL			SCALE: 1:100 (A3)			
	DATE: 11 JUL 2025						

PLANNING SUBMISSION

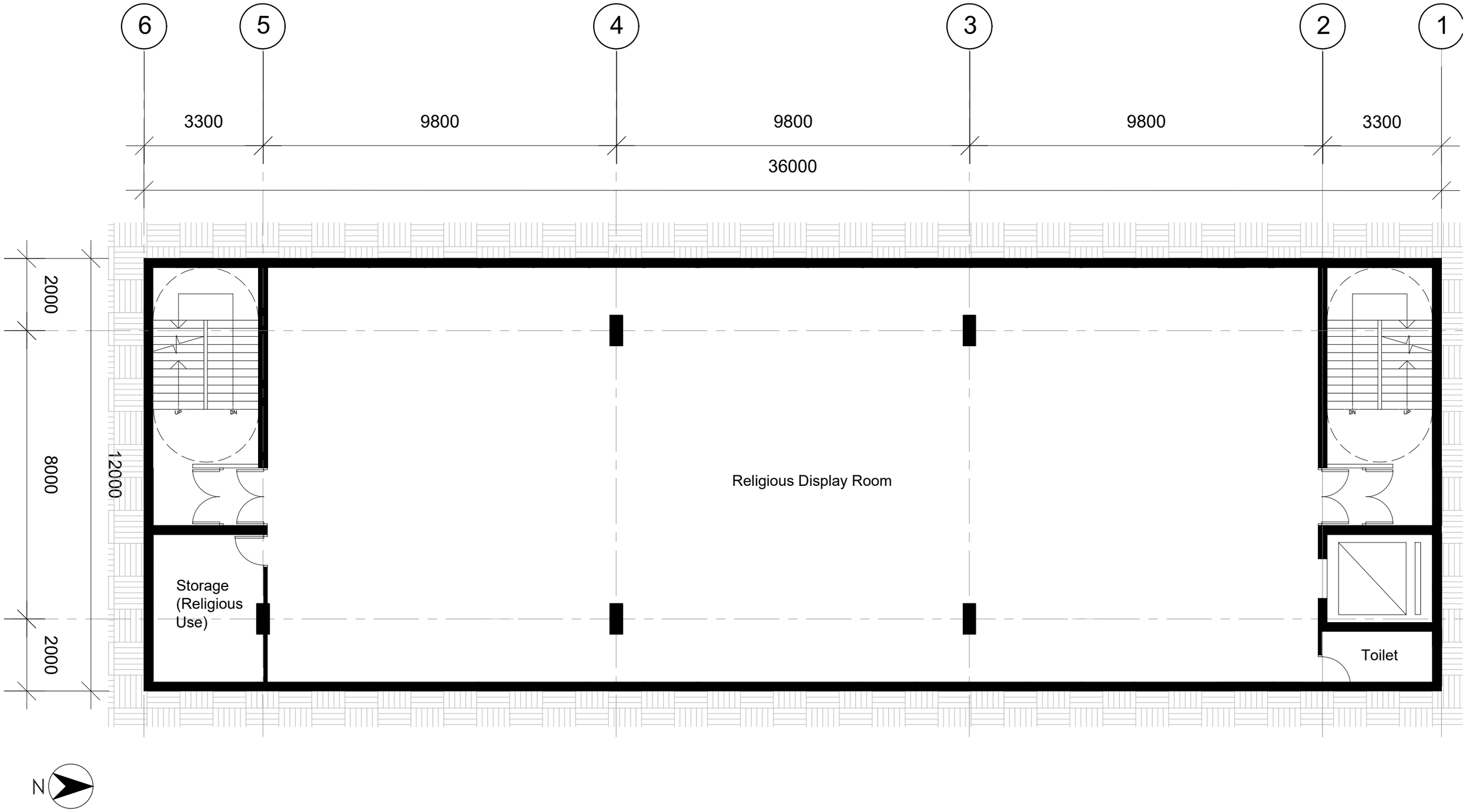

何 周 禮 建 築 設 計 事 務 所 有 限 公 司

REMARKS: DO NOT SCALE THIS DRAWING. ALL MEASUREMENTS MUST BE CHECKED ON SITE.	APPROVED: -	B A R R I E H O ARCHITECTURE · INTERIORS LTD			REVISION	DATE	DRAWN	CHECKED
	DATE: -							
	CHECKED: MM	PROJECT:	TITLE:	DWG NO.: LP-C-02				
	DATE: -	Columbarium at Prajna Dhyana Temple, Tung Chung	COLUMBARIUM BASEMENT PLAN					
	DRAWN: TL			JOB NO.: 202513				
	DATE: DEC 2025			SCALE: 1:100 (A3)				

PLANNING SUBMISSION

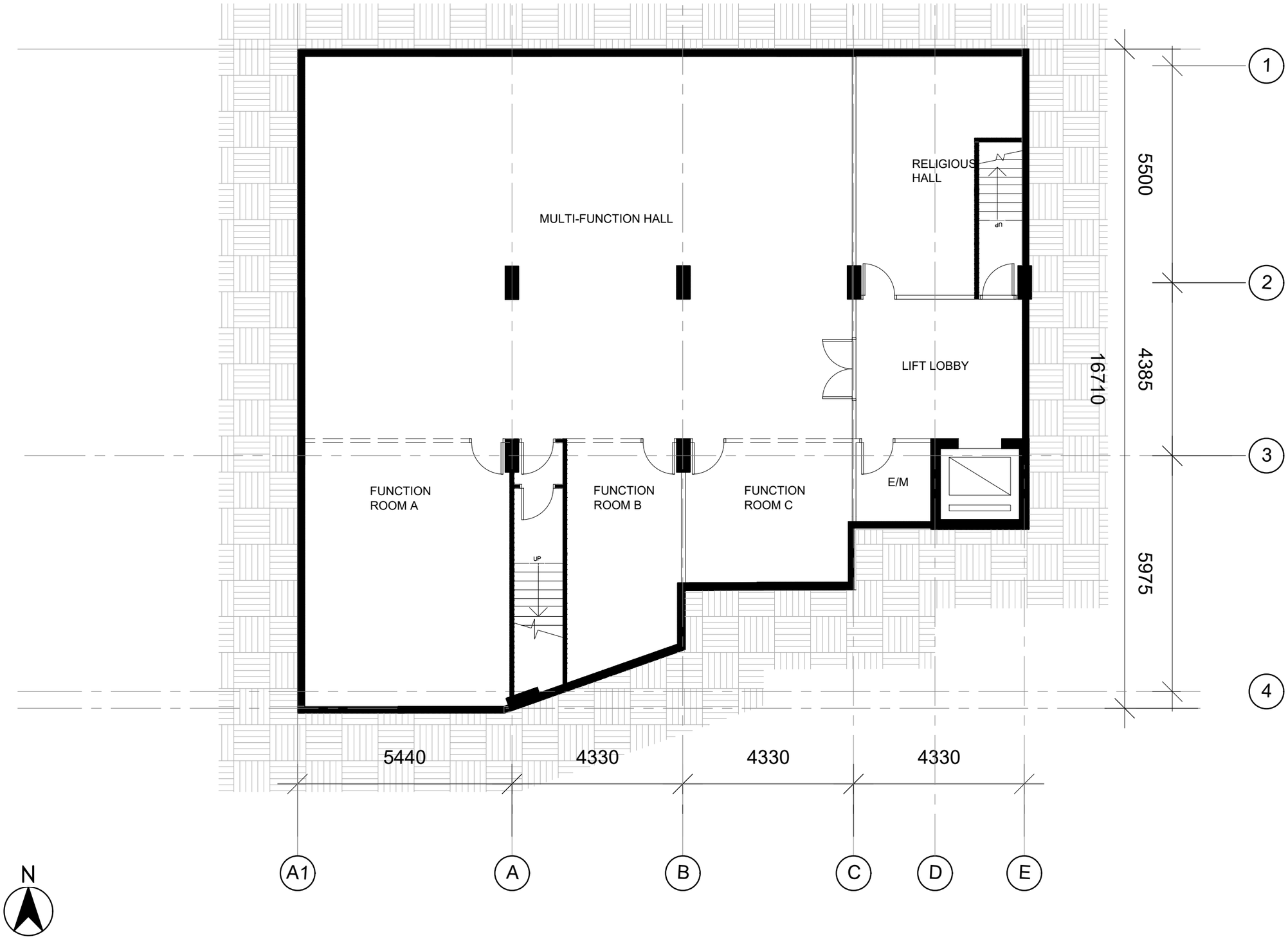

何 周 禮 建 築 設 計 事 務 所 有 限 公 司

REMARKS: DO NOT SCALE THIS DRAWING. ALL MEASUREMENTS MUST BE CHECKED ON SITE.

APPROVED:	-
DATE:	-
CHECKED:	MM
DATE:	-
DRAWN:	TL
DATE:	11 JUL 2025

B A R R I E H O
ARCHITECTURE · INTERIORS LTD

PROJECT: Columbarium at Prajna Dhyana Temple, Tung Chung

TITLE: AMENITY BLOCK BASEMENT PLAN

DWG NO.: LP-A-02
JOB NO.: 202513
SCALE: 1:100 (A3)

REVISION	DATE	DRAWN	CHECKED
A	OCT 2025	TL	MM
B	DEC 2025	TL	MM

PLANNING SUBMISSION

Appendix B

Existing Ground Investigation (GI) Record (Figure 1)

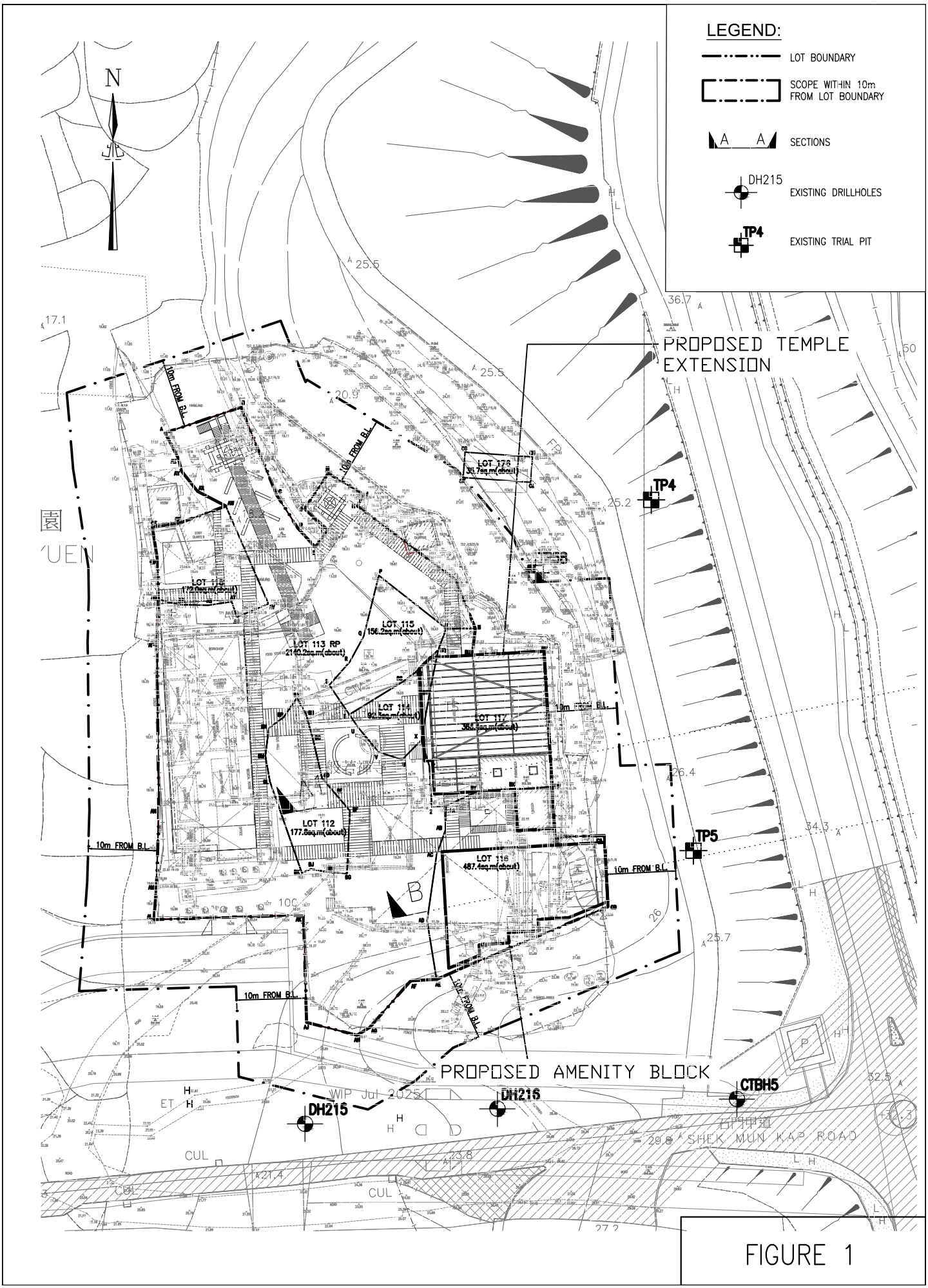
LEGEND:
LOT BOUNDARY
SCOPE WITHIN 10m FROM LOT BOUNDARY
SECTIONS
DH215
EXISTING DRILLHOLES
TP4
EXISTING TRIAL PIT
N
PROPOSED TEMPLE EXTENSION
PROPOSED AMENITY BLOCK
10m FROM B.L.
LOT 113 RP
LOT 115
156.2sq.m(about)
LOT 112
177.6sq.m(about)
LOT 116
487.4sq.m(about)
TP4
TP5
DH215
DH216
CTBH5
SHEK MUN KAP ROAD
CUL
WIP Jul 2025

FIGURE 1

Samples & Test	Depth (m)	Sketch	Depth (m)	Legend	Description	Grade
			0.30		Firm, moist, dark grey (7.5YR 4/1), clayey, sandy SILT with occasional angular to subangular fine to coarse gravel and subrounded boulder sized strong tuff fragments and some rootlets. (OLD TOP SOIL)	
			2.60		Firm, moist, yellowish brown (10YR 5/8) mottled red, clayey, sandy SILT with some angular to subangular fine to coarse gravel, cobble sized rock fragments and occasional subrounded boulder of moderately strong tuff fragments (maximum size 0.80m x 1.20m). (COLLUVIUM)	
			3.20		Extremely weak to very weak, light brownish yellow (10YR 6/8) dappled light grey, completely to highly decomposed, coarse ash TUFF. (Stiff to very stiff, slightly clayey, sandy SILT with some angular coarse gravel and cobble sized weak rock fragments)	V/IV
					End of Trial pit at maximum depth 3.20m.	

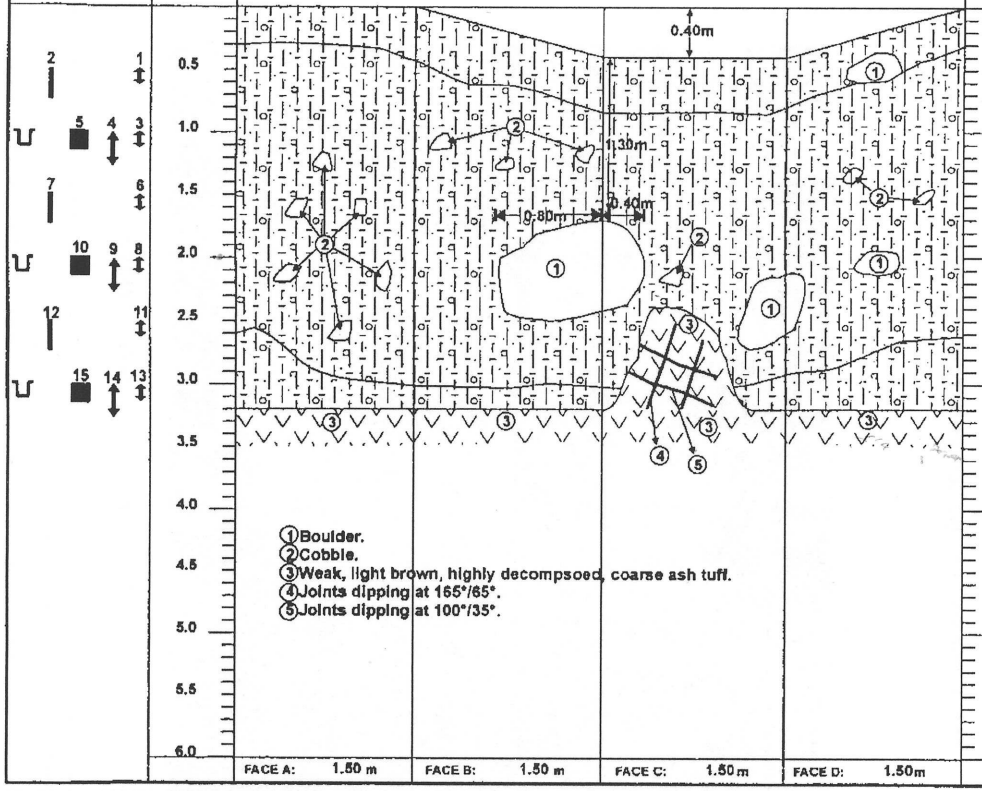

1. Boulder.
2. Cobble.
3. Weak, light brown, highly decompsoed, coarse ash tuff.
4. Joints dipping at 165°/65°.
5. Joints dipping at 100°/35°.

Notes:
1. Small disturbed samples were taken at 0.50m, 1.00m, 1.50m, 2.00m, 2.50m and 3.00m depths.
2. Large disturbed samples were taken at 1.00m, 2.00m and 3.00m depths.
3. Block samples were taken at 1.00m, 2.00m and 3.00m.
4. Undisturbed vertical samples (U100) were taken at 0.50m, 1.50m and 2.50m depths.
5. In-situ density tests (Sand Replacement Test) were carried out at 1.00m, 2.00m and 3.00m.

SYMBOLS

- Small Disturbed Sample
- Large Disturbed Sample
- Undisturbed Vertical Sample
- Undisturbed Horizontal Sample
- Block Sample
- Insitu Density Test
- Water Sample
- Water Seepage

REMARKS

Ground Water
No Groundwater

Plant Used
Hand dug

Shoring
Timber shoring over full height

Stability
No collapse

Depth at pit centre
3.00m

Others
NIL

PLAN (not to scale)

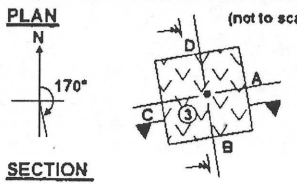

SECTION

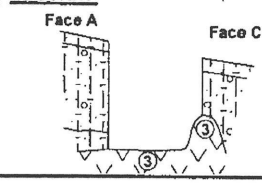

Contract No. :	GE/2001/14
Works Order No. :	GE/2001/14.40
Co-ordinates :	
E 811251.18	N 814652.07
Ground Level :	30.38 mPD
Logged by :	K.M. To
Date logged :	21/08/2002
Checked by :	James Lu
Date Checked :	22/08/2002

PROJECT

Improvement to Tung Chung Road between Lung Tseng Tau and Cheung Sha Investigation and Preliminary Assignment

Sheet	1	of	1	
Date excavated	15/08/2002	to	20/08/2002	
Date Reinstated	10/09/2002	to	13/09/2002	

TRIAL PIT NO.
TP4

GEOTECHNICS & CONCRETE ENGG. (HONG KONG) LIMITED
GROUND INVESTIGATION DEPARTMENT

Samples & Test	Depth (m)	Sketch	Depth (m)	Legend	Description	Grade
	0.5 1.0 1.5 2.0 2.5 3.0 3.5 4.0 4.5 5.0 5.5 6.0	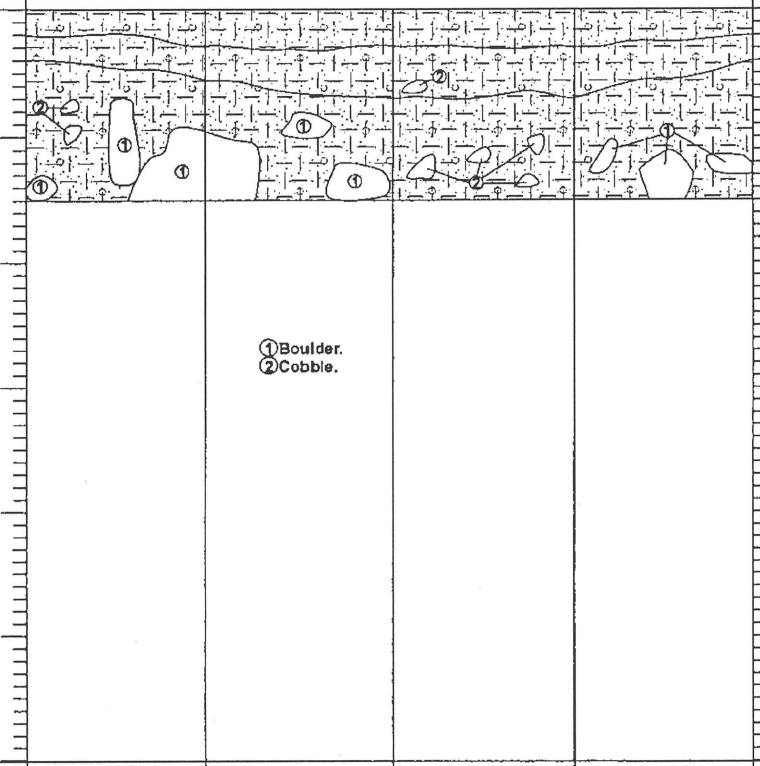	0.20 0.40 0.5 1.0 1.5 2.0 2.5 3.0 3.5 4.0 4.5 5.0 5.5 6.0		Loose, moist, dark grey (7.5YR 4/1), occasionally mottled yellow, clayey silty fine to coarse SAND with occasional angular to subrounded fine to coarse gravel sized rock fragments and rootlets. (OLD TOP SOIL) Loose, moist, grey (7.5YR 6/1) mottled yellow, clayey, silty fine to coarse SAND with occasional subangular coarse gravel and cobble sized rock fragments. (ALLUVIUM) Loose, moist, light brownish yellow (10YR 6/8) mottled, dappled light grey and yellowish brown, silty, very clayey fine to coarse SAND with some angular to subrounded fine to coarse gravel, cobble and boulder (maximum size 0.80m x 0.60m) sized moderately strong and strong tuff fragments. (ALLUVIUM) End of Trial pit at maximum depth 1.50m.	

Notes:

1. Small disturbed samples were taken at 0.50m, 1.00m and 1.50m depths.
2. Large disturbed sample was taken at 1.00m depth.
3. Undisturbed vertical samples (U100) were taken at 0.50m and 1.50m depths.
4. In-situ density test (Sand Replacement Test) was carried out at 1.00m depth.
5. Water seepage at 1.20m depth.

SYMBOLS

- Small Disturbed Sample
- Large Disturbed Sample
- Undisturbed Vertical Sample
- Undisturbed Horizontal Sample
- Block Sample
- Insitu Density Test
- Water Sample
- Water Seepage

REMARKS

Ground Water
Ground water at depth 1.30m.
Plant Used
Hand dug
Shoring
Timber shoring over full height
Stability
No collapse
Depth at pit centre
1.50m
Others
NIL

PLAN (not to scale)

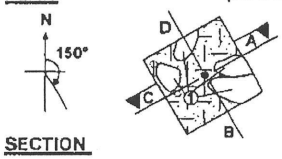

SECTION

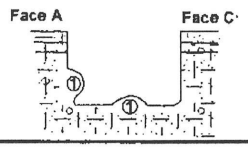

Contract No. :	GE/2001/14
Works Order No. :	GE/2001/14.40
Co-ordinates :	E 811257.09 N 814603.18
Ground Level :	26.72 mPD
Logged by :	K.M. To
Date logged :	23/08/2002
Checked by :	James Lu
Date Checked :	24/08/2002

PROJECT

Improvement to Tung Chung Road between Lung Tseng Tau and Cheung Sha
Investigation and Preliminary Assignment Ground Investigation

Sheet	1	of	1	
Date excavated	20/08/2002	to	22/08/2002	
Date Reinstated	09/09/2002	to	13/09/2002	

TRIAL PIT NO.
TP5

GEOTECHNICS & CONCRETE ENGG.
(HONG KONG) LIMITED
GROUND INVESTIGATION DEPARTMENT

VIBRO (H.K.) LTD.

SITE INVESTIGATION DEPARTMENT

TRIAL PIT RECORD

TRIAL PIT No.: **TP58**

SHEET 1 OF 1

PROJECT	Improvement to Tung Chung Road between Lung Tseng Tau and Cheung Sha Investigation and Preliminary Assignment Ground Investigation (Section 2)			CONTRACT No.	GE/99/07
STARTED ON	14/12/2001	CO-ORDINATES	E 811235.07	WORKS ORDER No.	GE/99/07.60B
COMPLETED ON	17/12/2001		N 814641.75	LOGGED BY	T. C. Yip
				DATE	18/12/2001
BACKFILLED ON	27/12/2001	GROUND LEVEL	+ 22.17 mPD	CHECKED BY	A. W. Horspool
				DATE	21/12/2001

GRADE	DESCRIPTION	LEGEND	DEPTH (m)
	Firm, brown (7.5YR 5/4), moist, sandy SILT with occasional angular to subangular cobbles. (COLLUVIUM)		
	End of Trial Pit at 1.00m. Bottom : Subangular to subrounded BOULDERS (MDV) with maximum sized 0.60 x 0.80m. (COLLUVIUM)		1.00

SKETCH

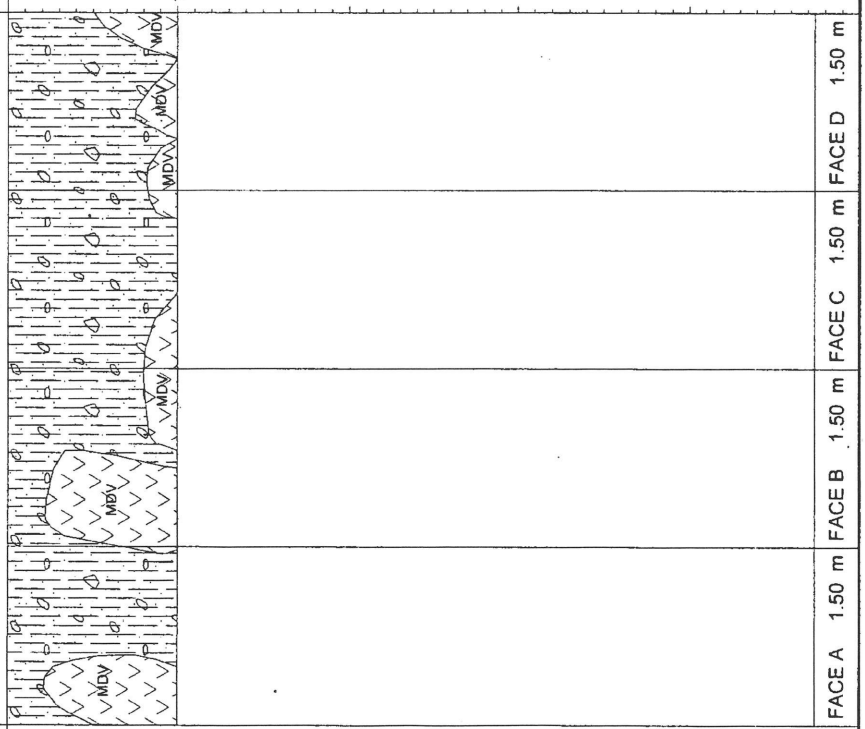

DEPTH (m): 0.50, 1.00, 2.00, 3.00, 4.00

SAMPLES & TESTS

CROSS SECTION

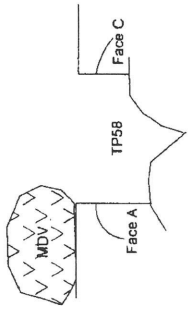

PLAN

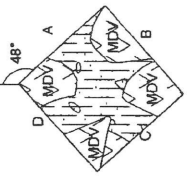

REMARKS

1. The sides of the trial pit were supported over their full height with timber shoring.
2. The sides of the trial pit were stable during excavation.
3. Average depth 1.00m.
4. Large disturbed samples taken from 0.80 to 1.00m.

SYMBOLS

- Small disturbed sample
- Large disturbed sample
- Undisturbed horizontal sample
- Undisturbed vertical sample
- Block sample
- In situ density test
- Water seepage
- Water sample
- Percolation test

DRiLTECH	**DRILLHOLE RECORD** CONTRACT NO. NL/2017/02	HOLE NO. **DH215** SHEET 1 of 5

PROJECT **Tung Chung New Town Extension (West) - Site Investigation Works, GI Works at Shek Mun Kap Village and Wong Nai Uk Village**

METHOD	**ROTARY**	CO-ORDINATES E 811202.87 N 814564.99	WORKS ORDER NO. **NL/2017/02/GI/SMK01**
MACHINE	**SD5**		DATE **31.10.2018** to **06.11.2018**
FLUSHING MEDIUM	**WATER**	ORIENTATION **VERTICAL**	GROUND LEVEL **+21.42** mPD

Drilling Progress	Casing Size	Water Level (m) Shift Start/ End	Water Return%	TCR%	SCR%	RQD%	Fracture Index	Tests	Samples	Reduced Level	Depth (m)	Legend	Grade	Description
31.10.2018	SW								0.00	+21.42	0.00			Brownish yellow (10YR 6/8) mottled brown, silty sandy CLAY with some angular to subangular fine to medium gravel and with occasional asphalt fragments. (FILL)
									1 INSPECTION PIT 0.45	+20.92	0.50			
1									2 0.85 1.00	+20.42	1.00			Brown (10YR 4/3), clayey sandy SILT with some subangular fine to coarse gravel and with occasional concrete fragments. (FILL)
			70	68					T2-120					
									1.50	+19.92	1.50			Brownish yellow (10YR 6/8) mottled grey, subangular, COBBLE and BOULDER of slightly decomposed tuff fragments. (FILL)
2			70	0										Reddish yellow (5YR 6/8) mottled red, subangular, silty sandy COBBLE of rock fragment. (FILL)
									3 2.50 2.60	+18.82	2.60			
			70	18					T2-120					Reddish yellow (5YR 6/8) mottled red, subangular, silty sandy fine to coarse GRAVEL and COBBLE of rock fragments. (FILL)
3	SW 3.00m								4 3.00	+18.42	3.00		V	
	PW		70	95										Extremely weak, light grey (10YR 7/1) dappled reddish brown, completely decomposed RHYOLITE. (Stiff, slightly sandy clayey SILT with occasional angular fine gravel)
4								4.1 2,4,4,5 N=15	5 4.00 4.10 6 4.20 7 4.50					
									5.00	+16.42	5.00		V	
5			70	0										Extremely weak, light grey (10YR 7/1) dappled reddish brown, completely decomposed RHYOLITE. (Stiff, slightly sandy silty CLAY with occasional angular fine gravel)
6		0.52 at 1600							8 6.00	+15.32	6.10			
31.10.2018 01.11.2018		1.95 at 0600							9 6.10				V	Extremely weak, brownish yellow (10YR 6/8), completely decomposed RHYOLITE. (Very stiff, slightly sandy SILT with occasional angular fine gravel)
			70	100										
7								3,3 3,4,5,6 N=18	10 7.10 7.20 11 7.30 12 7.60					
8									13 8.10	+13.32	8.10		V	Extremely weak, light grey (10YR 7/1) dappled brownish yellow, completely decomposed RHYOLITE. (Very stiff, clayey sandy SILT with some angular fine gravel)
			70	100										
9								3,4 4,5,6,6 N=21	14 9.10 9.20 15 9.30 16 9.60					
10										+11.42	10.00			

- SMALL DISTURBED SAMPLE
- LARGE DISTURBED SAMPLE
- U76 SAMPLE
- PISTON SAMPLE (76mm)
- MAZIER SAMPLE
- SPT LINER SAMPLE
- WATER SAMPLE
- U100 SAMPLE
- STANDARD PENETRATION TEST
- IN-SITU VANE SHEAR TEST
- PACKER TEST
- PERMEABILITY TEST
- PRESSUREMETER TEST
- BOREHOLE TELEVIEWER
- PIEZOMETER TIP
- STANDPIPE TIP

LOGGED	C. Chan
DATE	10.11.2018
CHECKED	R. Chu
DATE	15.11.2018

REMARKS
1. An inspection pit was excavated to 1.00m deep by hand tools.
2. Acoustic borehole televiewer survey was carried out from 28.00m to 42.78m.
3. A standpipe was installed to 10.00m.

DRiLTECH	**DRILLHOLE RECORD** CONTRACT NO. NL/2017/02	HOLE NO. **DH215** SHEET **2** of **5**

PROJECT **Tung Chung New Town Extension (West) - Site Investigation Works, GI Works at Shek Mun Kap Village and Wong Nai Uk Village**

METHOD **ROTARY**	CO-ORDINATES E 811202.87 N 814564.99	WORKS ORDER NO. **NL/2017/02/GI/SMK01**
MACHINE **SD5**		DATE **31.10.2018** to **06.11.2018**
FLUSHING MEDIUM **WATER**	ORIENTATION **VERTICAL**	GROUND LEVEL **+21.42** mPD

Drilling Progress	Casing Size	Water Level (m) Shift Start/ End	Water Return%	TCR%	SCR%	RQD%	Fracture Index	Tests	Samples	Reduced Level	Depth (m)	Legend	Grade	Description
										+11.32	10.10		V V	As sheet 1 of 5.
11			70	100					17 10.10					Extremely weak, light grey (10YR 7/1) dappled brownish yellow, completely decomposed RHYOLITE. (Clayey silty fine to coarse SAND with much angular fine to medium gravel)
								2,3 4,5,6,8 N=23	18 11.10 11.20 19 11.30 20 11.60					
12			70	100					21 12.10					
13	PW 13.20m HW							5,8 10,17,20,24 N=71	22 13.10 13.20 23 13.30 24 13.60					
14			70	100					25 14.10					
15								4,9 12,19,23,27 N=81	26 15.10 15.20 27 15.30 28 15.60					
16			70	100					29 16.10					
17								12,15 15,17,23,29 N=84	30 17.10 17.20 31 17.30 32 17.60					
18 01.11.2018 02.11.2018		0.51 at 1600 3.10 at 0800	70	80					33 18.10					
19								20,30 100/50mm 100bls/50mm	34 19.10 19.20 35 19.35					
20										+1.42	20.00			

- SMALL DISTURBED SAMPLE
- LARGE DISTURBED SAMPLE
- U76 SAMPLE
- PISTON SAMPLE (76mm)
- MAZIER SAMPLE
- SPT LINER SAMPLE
- WATER SAMPLE
- U100 SAMPLE
- STANDARD PENETRATION TEST
- IN-SITU VANE SHEAR TEST
- PACKER TEST
- PERMEABILITY TEST
- PRESSUREMETER TEST
- BOREHOLE TELEVIEWER
- PIEZOMETER TIP
- STANDPIPE TIP

LOGGED	C. Chan
DATE	10.11.2018
CHECKED	R. Chu
DATE	15.11.2018

REMARKS

DRILLHOLE RECORD

DRILTECH

CONTRACT NO. NL/2017/02

HOLE NO. DH216

SHEET 1 of 5

PROJECT Tung Chung New Town Extension (West) - Site Investigation Works, GI Works at Shek Mun Kap Village and Wong Nai Uk Village

METHOD	ROTARY	CO-ORDINATES E 811229.77 N 814567.08	WORKS ORDER NO. NL/2017/02/GI/SMK01
MACHINE	SD4		DATE 17.11.2018 to 29.11.2018
FLUSHING MEDIUM	WATER	ORIENTATION VERTICAL	GROUND LEVEL +25.21 mPD

Drilling Progress	Casing Size	Water Level (m) Shift Start/ End	Water Return%	TCR%	SCR%	RQD%	Fracture Index	Tests	Samples	Reduced Level	Depth (m)	Legend	Grade	Description
17.11.2018	SW								1 INSPECTION PIT 0.00 0.45 0.50	+25.21 / +24.71	0.00 / 0.50			Yellowish brown (10YR 5/4), slightly clayey sandy SILT with much angular to subangular fine to coarse gravel. (TOP SOIL)
1			0	60					T6-146 1.50					Grey (5Y 6/1) and pale red (2.5YR 7/2), angular to subangular, fine to coarse GRAVEL and COBBLE of rock fragments. (FILL)
2	SW 2.18m		0	50					T6-146 2.18	+23.03	2.18			
	PW	1.03 at 1800	70	90					T2-120 2.90					Grey (10YR 5/1) mottled brownish yellow, angular to subangular, coarse GRAVEL and COBBLE of rock fragments. (COLLUVIUM)
17.11.2018 21.11.2018		Dry at 1300	70	70	0	0	NA		T2-120 3.40	+22.11	3.10		V	Extremely weak, yellow (10YR 7/8) mottled light grey, completely decomposed fine ash TUFF. (Very stiff, slightly sandy clayey SILT with occasional angular fine gravel)
4			70	100				3,4 4,7,9,11 N=31	4.40 4.50 4.60 4.90					
									5.40	+19.81	5.40		V	Extremely weak, white (N8/) mottled reddish yellow and light red, completely decomposed fine ash TUFF. (Very stiff, slightly sandy clayey SILT with occasional angular fine gravel)
6			70	100										
21.11.2018		4.16 at 1800							6.40 6.50 6.60 6.90					
22.11.2018		5.15 at 0800						4,5 5,8,10,11 N=34						
7														
									7.40					
8			70	95										
								2,2 3,4,6,6 N=19	8.40 8.50 8.60 8.90 9.40					
9														
10			70	49						+15.21	10.00			

- SMALL DISTURBED SAMPLE
- LARGE DISTURBED SAMPLE
- U76 SAMPLE
- PISTON SAMPLE (76mm)
- MAZIER SAMPLE
- SPT LINER SAMPLE
- WATER SAMPLE
- U100 SAMPLE
- STANDARD PENETRATION TEST
- IN-SITU VANE SHEAR TEST
- PACKER TEST
- PERMEABILITY TEST
- PRESSUREMETER TEST
- BOREHOLE TELEVIEWER
- PIEZOMETER TIP
- STANDPIPE TIP

LOGGED	C. Chan
DATE	10.12.2018
CHECKED	R. Chu
DATE	18.12.2018

REMARKS

1. An inspection pit was excavated to 0.50m deep by hand tools.
2. Constant head permeability tests were carried out at sections from 5.00m to 6.50m and 17.65m to 19.15m.
3. Acoustic borehole televiewer survey was carried out from 34.30m to 46.96m.
4. A standpipe was installed to 7.00m.
5. A piezometer was installed with tip at 13.00m.

DRiLTECH	**DRILLHOLE RECORD** CONTRACT NO. NL/2017/02	HOLE NO. **DH216** SHEET 2 of 5

PROJECT **Tung Chung New Town Extension (West) - Site Investigation Works, GI Works at Shek Mun Kap Village and Wong Nai Uk Village**

METHOD **ROTARY**	CO-ORDINATES E 811229.77 N 814567.08	WORKS ORDER NO. **NL/2017/02/GI/SMK01**
MACHINE **SD4**		DATE **17.11.2018** to **29.11.2018**
FLUSHING MEDIUM **WATER**	ORIENTATION **VERTICAL**	GROUND LEVEL **+25.21 mPD**

Drilling Progress	Casing Size	Water Level (m) Shift Start/End	Water Return%	TCR%	SCR%	RQD%	Fracture Index	Tests	Samples	Reduced Level	Depth (m)	Legend	Grade	Description
11 12		3.10 at 1800 (22.11.2018) 5.70 at 0800 (23.11.2018)	70	100				3,5 5,7,8,10 N=30	15 10.40 16 10.50 17 11.50 11.60 18 11.70 19 12.00	+12.71	12.50		V	As sheet 1 of 5.
13			70	100					20 12.50 21 13.50 13.60	+11.61	13.60		IV	Weak, light grey (2.5Y 7/1) mottled reddish yellow, spotted white, highly decomposed fine ash TUFF. (Angular, slightly clayey silty sandy fine to medium GRAVEL of highly decomposed tuff fragments)
14								9,10 12,17,18,20 N=67	22 13.70 23 14.00				V	Extremely weak to very weak, light grey (2.5Y 7/1) spotted white and brown, completely decomposed fine ash TUFF. (Very stiff, clayey sandy SILT with occasional angular fine gravel)
15 16	PW 15.60m HW		70	100				6,9 13,17,21,24 N=75	24 14.50 25 15.50 15.60 26 15.70 27 16.00					
17			70	55					28 16.50 29 17.50	+7.61	17.60			
18 19		3.40 at 1800 (23.11.2018) 7.93 at 0800 (24.11.2018)	70	83				7,8 13,17,19,25 N=74	30 17.60 31 18.60 18.70 32 18.80 33 19.10 34 19.60	+5.21	20.00		V	Extremely weak to very weak, light grey (5Y 7/1) mottled yellowish brown, spotted white, completely decomposed fine ash TUFF. (Very stiff, slightly clayey sandy SILT with occasional angular fine gravel)
20														

- SMALL DISTURBED SAMPLE
- LARGE DISTURBED SAMPLE
- U70 SAMPLE
- PISTON SAMPLE (75mm)
- MAZIER SAMPLE
- SPT LINER SAMPLE
- WATER SAMPLE
- U100 SAMPLE
- STANDARD PENETRATION TEST
- IN-SITU VANE SHEAR TEST
- PACKER TEST
- PERMEABILITY TEST
- PRESSUREMETER TEST
- BOREHOLE TELEVIEWER
- PIEZOMETER TIP
- STANDPIPE TIP

LOGGED	C. Chan
DATE	10.12.2018
CHECKED	R. Chu
DATE	18.12.2018

REMARKS

GEOTECHNICS & CONCRETE ENGG. (H.K.) LTD.
GROUND INVESTIGATION DEPARTMENT

HOLE NO. **CTBH5**

SHEET 1 of 2

DRILLHOLE RECORD

CONTRACT NO. GE/2001/14

PROJECT: Improvement to Tung Chung Road between Lung Tseng Tau and Cheung Sha Investigation and Preliminary Assignment Ground Investigation

METHOD	Rotary Cored	CO-ORDINATES E 811263.12 N 814568.45	Works Order No. GE/2001/14.40
MACHINE & No.	DR128		DATE from 05/08/2002 to 06/08/2002
FLUSHING MEDIUM	Air/Foam	ORIENTATION Vertical	GROUND LEVEL 31.15 mPD

Drilling Progress	Casing size	Water level (m) & Time	Total core Recovery %	Solid core Recovery %	R.Q.D.	Fracture Index	Tests	Samples	Reduced Level	Depth (m)	Legend	Grade	Description
05/08/2002	PX								31.15	0.00			Firm, light reddish brown (5YR 6/4), clayey, sandy SILT with occasional angular to subangular fine to medium gravel sized quartz and rock fragments. (FILL)
			50					1, 2, T2101	30.15	0.50, 1.00			Grey (7.5YR 6/1) dappled yellowish brown, BOULDER with occasional subangular cobble sized tuff fragments. (COLLUVIUM) From 1.50m to 1.82m : Boulder sized slightly decomposed tuff.
			64					T2101		1.50			
			0						29.15	2.00			Light yellowish brown (10YR 6/4) mottled light grey, clayey silty sandy angular to rounded fine to coarse GRAVEL with occasional cobble sized moderately weak tuff fragments. (COLLUVIUM)
								3	28.45	2.70			
			94					4				V	Extremely weak, yellowish brown (10YR 6/4) mottled red, completely decomposed, coarse ash TUFF. (Firm, sandy SILT with occasional subangular fine gravel sized quartz fragments)
								5	27.35	3.80			
			50					6				V	Extremely weak, light grey (7.5YR 7/1) mottled pink and brown, completely decomposed, coarse ash TUFF with relict brown stained joint. (Stiff, sandy SILT with occasional subangular fine gravel sized quartz fragments)
								7		4.90			
			85					8					
	PX 6.00 HX							9		6.00			
			91					10					
								11		7.10			
			96					12					
								13	22.95	8.20			
			80					14				V/IV	Extremely weak to very weak, light grey (7.5YR 7/1) mottled brown, completely to highly decomposed, coarse ash TUFF. (Very silty fine to coarse SAND with some angular fine to medium gravel sized rock fragments)
								15		9.30			
			73					16					

- SMALL DISTURBED SAMPLE
- LARGE DISTURBED SAMPLE
- SPT LINER SAMPLE
- U76 UNDISTURBED SAMPLE
- U100 UNDISTURBED SAMPLE
- MAZIER SAMPLE
- PISTON SAMPLE
- WATER SAMPLE
- PIEZOMETER TIP
- STANDPIPE
- STANDARD PENETRATION TEST
- PERMEABILITY TEST
- IMPRESSION PACKER TEST
- IN-SITU VANE SHEAR TEST
- PACKER TEST

LOGGED K.M. To

DATE 07/08/2002

CHECKED James Lu

DATE 08/08/2002

REMARKS
1. Piezometer tip was installed at 10.50m depth.

GEOTECHNICS & CONCRETE ENGG. (H.K.) LTD.
GROUND INVESTIGATION DEPARTMENT

HOLE NO. **CTBH5**

SHEET 2 of 2

DRILLHOLE RECORD

CONTRACT NO. GE/2001/14

PROJECT Improvement to Tung Chung Road between Lung Tseng Tau and Cheung Sha Investigation and Preliminary Assignment Ground Investigation

METHOD	Rotary Cored	CO-ORDINATES E 811263.12 N 814568.45	Works Order No. GE/2001/14.40
MACHINE & No.	DR128		DATE from 05/08/2002 to 06/08/2002
FLUSHING MEDIUM	Air/Foam	ORIENTATION Vertical	GROUND LEVEL 31.15 mPD

Drilling Progress	Casing size	Water level (m) & Time	Total core Recovery %	Solid core Recovery %	R.Q.D.	Fracture Index	Tests	Samples	Reduced Level	Depth (m)	Legend	Grade	Description
10	HX	8.60m at 18:00								10.00			See sheet 1 of 2 for details.
05/08/2002 06/08/2002		10.00m at 08:00	73					17, 18		10.40			
11								19	19.65	11.50		V/IV	Extremely weak to very weak, light brownish grey (10YR 6/2), completely to highly decomposed, coarse ash TUFF. (Silty fine to coarse SAND with some angular fine to medium and occasionally coarse gravel sized rock fragments)
12			46					20					
13			46					21, 22		12.60			
14			44					23, 24		13.70			
06/08/2002	HX 14.80	13.50m at 18:00						25	16.35	14.80			Hole completed at 14.80m.
15													
16													
17													
18													
19													
20													

- SMALL DISTURBED SAMPLE
- LARGE DISTURBED SAMPLE
- SPT LINER SAMPLE
- U76 UNDISTURBED SAMPLE
- U100 UNDISTURBED SAMPLE
- MAZIER SAMPLE
- PISTON SAMPLE
- WATER SAMPLE
- PIEZOMETER TIP
- STANDPIPE
- STANDARD PENETRATION TEST
- PERMEABILITY TEST
- IMPRESSION PACKER TEST
- IN-SITU VANE SHEAR TEST
- PACKER TEST

LOGGED K.M. To

DATE 07/08/2002

CHECKED James Lu

DATE 08/08/2002

REMARKS

Appendix C

Superimposed Development Layout Plan and Geotechnical Cross Section (Figure 2 to 5)

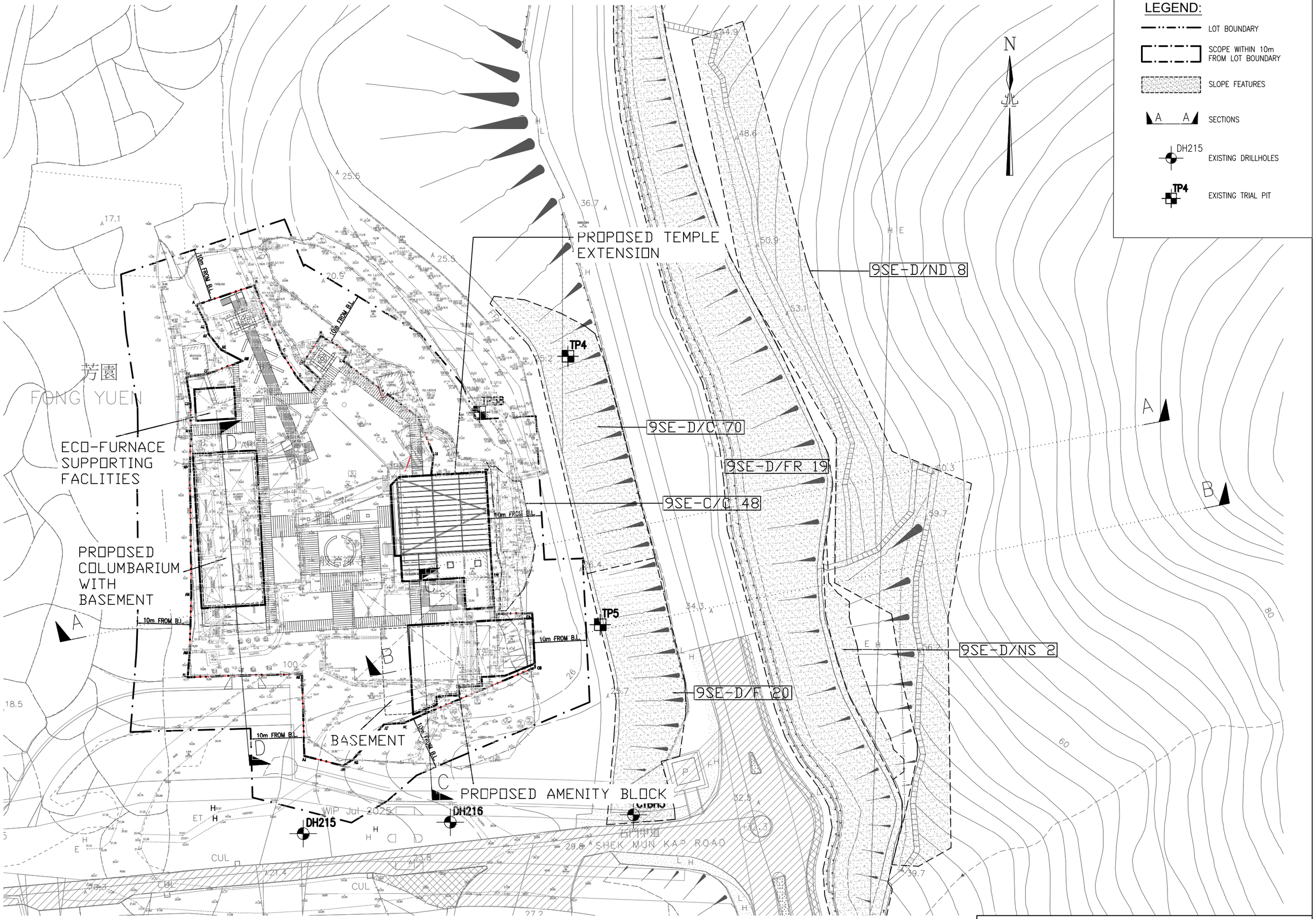
LEGEND:
LOT BOUNDARY
SCOPE WITHIN 10m FROM LOT BOUNDARY
SLOPE FEATURES
SECTIONS
DH215
EXISTING DRILLHOLES
TP4
EXISTING TRIAL PIT
N
PROPOSED TEMPLE EXTENSION
9SE-D/ND 8
9SE-D/C 70
9SE-D/FR 19
9SE-C/C 48
9SE-D/NS 2
9SE-D/F 20
芳園
FONG YUEN
ECO-FURNACE SUPPORTING FACLITIES
PROPOSED COLUMBARIUM WITH BASEMENT
BASEMENT
PROPOSED AMENITY BLOCK
10m FROM B.L.
TP4
TP5
DH215
DH216
WIP Jul 2025
SHEK MUN KAP ROAD
石門甲道
A
B
C
D

FIGURE 2

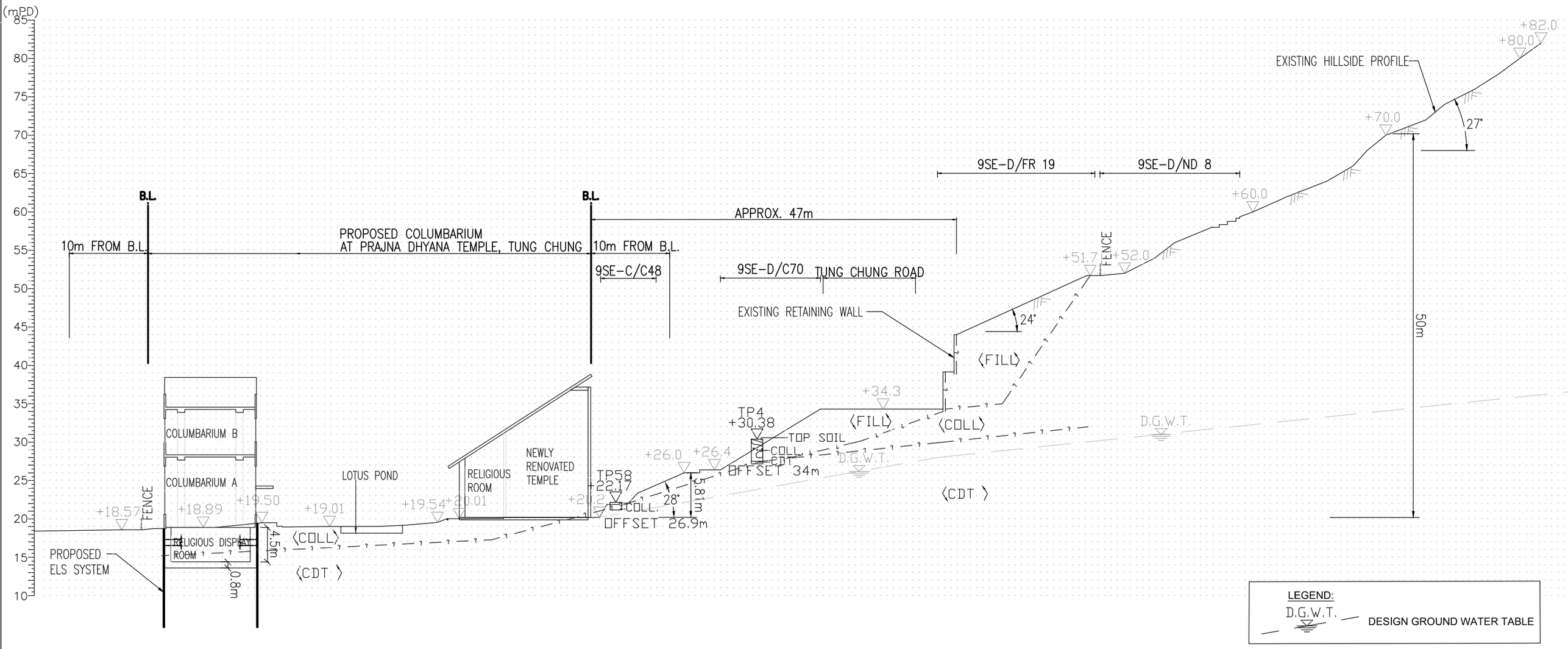

SECTION A–A

SCALE 1:500(A3)

FIGURE 3

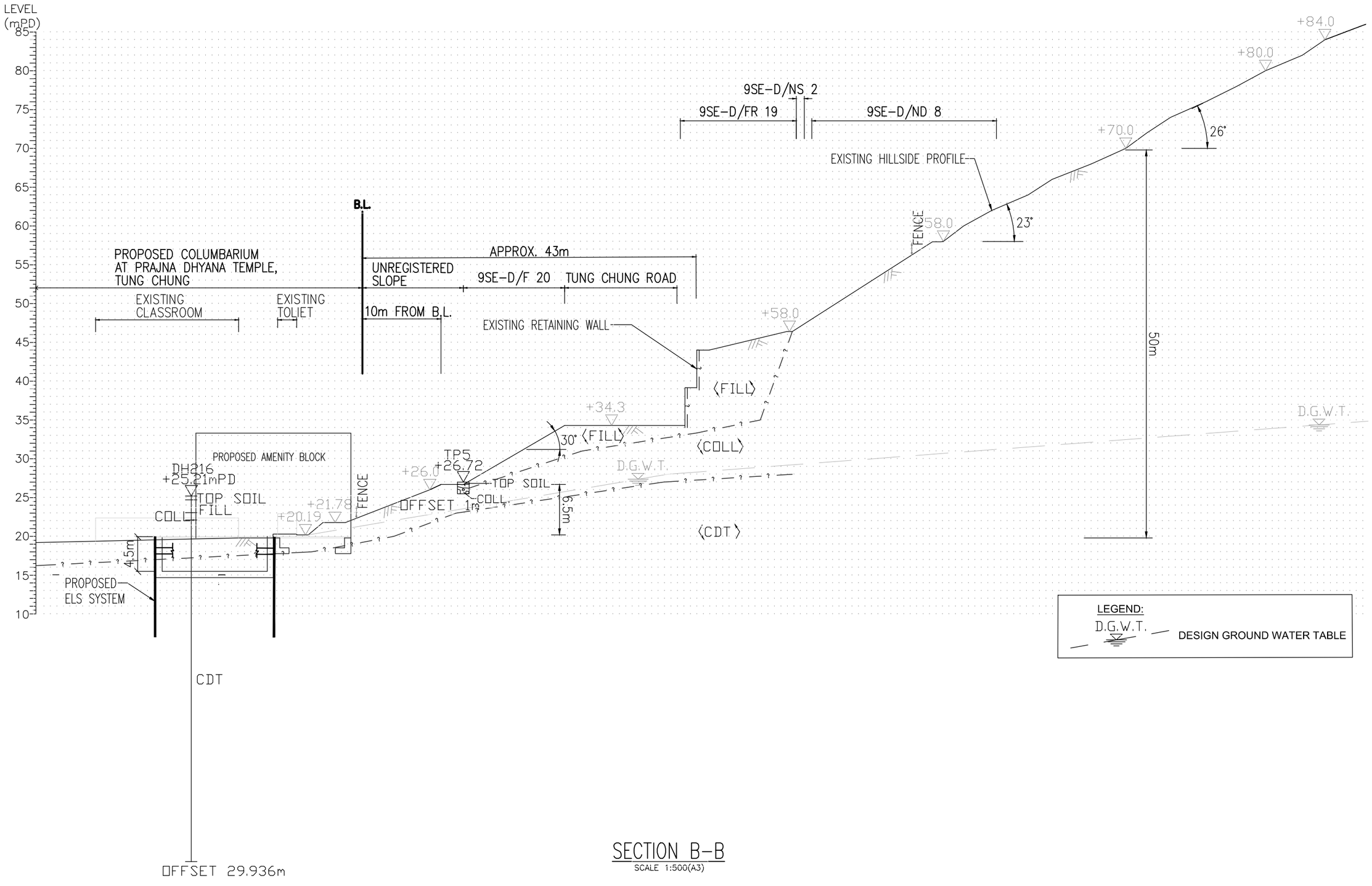

SECTION B–B

SCALE 1:500(A3)

FIGURE 4

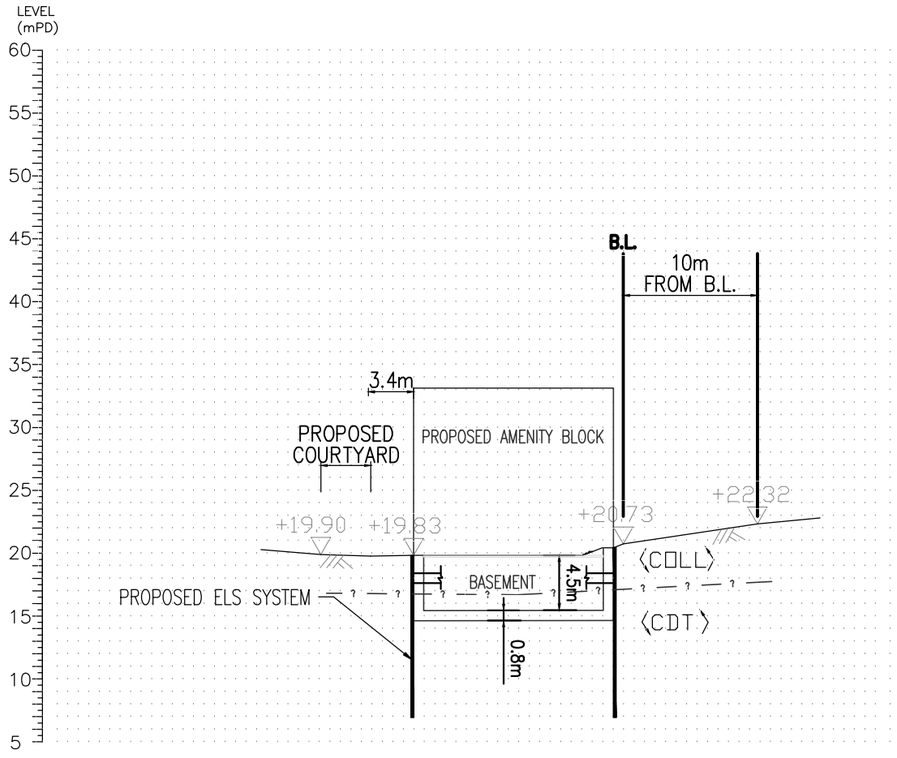

SECTION C-C

SCALE 1:500(A3)

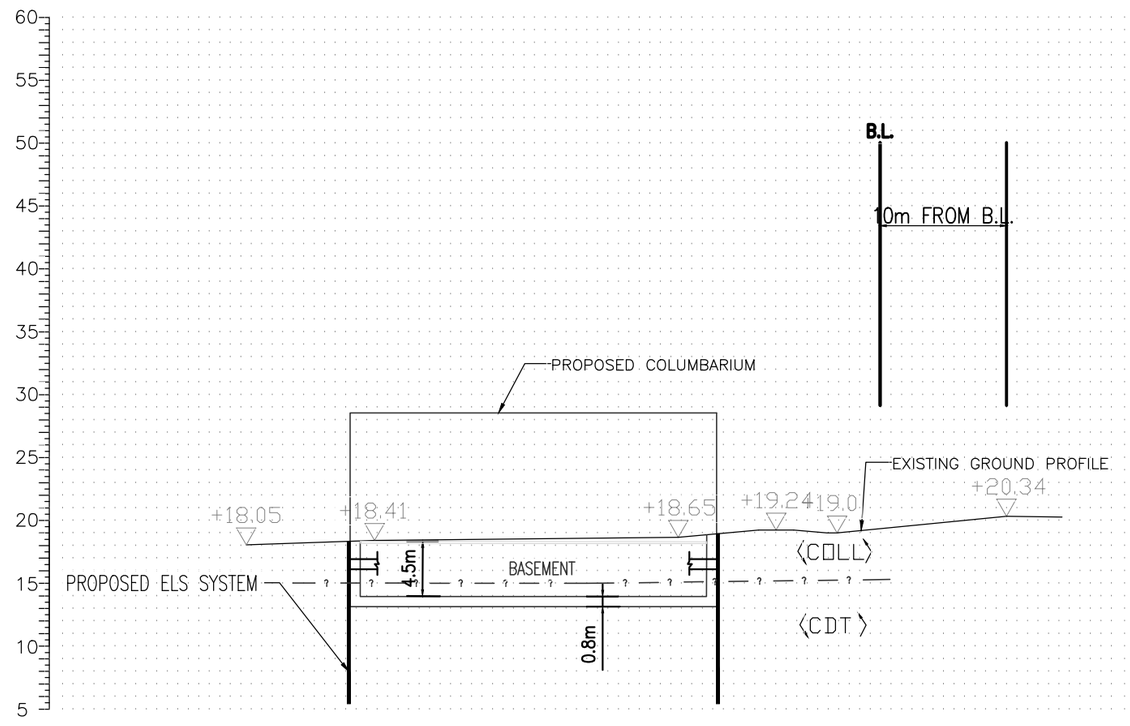

SECTION D-D

SCALE 1:500(A3)

FIGURE 5

Appendix D

SlS and SIMAR Slope Report

BASIC INFORMATION

Location:	Behind the Monastery, Fong Yuen, Adjacent to Shek Mun Kap
Registration Date:	28-05-1998
Ranking Score (NPRS):	4 (LPMit)
Date of Formation:	pre-1977
Date of Construction/ Modification:	30-10-2021
Data Source:	Project Office
Approximate Coordinates:	Easting : 811240 Northing : 814620

CONSEQUENCE-TO-LIFE CATEGORY

Facility at Crest:	Undeveloped green belt
Distance of Facility from Crest (m):	0
Facility at Toe:	Temple
Distance of Facility from Toe (m):	0.8
Consequence-to-life Category:	1
Remarks:	N/A

SLOPE PART

(1) Max. Height (m): 4 Length (m): 28.3 Average Angle (deg): 33

WALL PART

N/A

MAINTENANCE RESPONSIBILITY

(1) Sub Div.: 0 Government Feature Party: Lands D Agent: Lands D Land Cat.: 5b(vi) Reason Code: 62 MR Endorsement Date: 17-06-2025

DETAILS OF SLOPE / RETAINING WALL

Date of Inspection:	14-02-2022
Data Source:	Project Office
Slope Part Drainage:	N/A
Wall Part Drainage:	N/A

SLOPE PART

Slope Part (1)
Surface Protection (%): Bare: 0 Vegetated: 57 Chunam: 0 Shotcrete: 43 Other Cover: 0
Material Description: Material type: Soil Geology: N/A
Berm: No. of Berms: N/A Min. Berm Width (m): N/A
Weepholes: Size (mm): 50 Spacing (m): 1.5

WALL PART

N/A

SERVICES

N/A

CHECKING STATUS INFORMATION

Tagmark: SCS_20582 Part: 0 Checking Status: Feature modified/upgraded to current standard Checking Certificate No.: GEO/MW 029/2023

BACKGROUND INFORMATION

GIU Cell Ref.:	9SE13C6
Map Sheet Reference (1:1000):	9SE-13C
Aerial Photos:	CN 8936 (1994), CN 8937 (1994)
Nearest Rainguage Station (Station Number):	Tung Chung Au Country Park Management Centre, Tung Chung(N21)
Data Collected On:	14-02-2022
Date of Construction, Subsequent Modification and Demolition:	Modification: Constructed Before: 1974 After: N/A
Related Reports/Files or Documents:	File/Report: LWC Ref. No.: GCMW GC 4/1/2-3 f(32) pt4,pt 6 File/Report: LWC Ref. No.: GCMW GC 4/1/2-3 f(32) pt4,pt 6 File/Report: LWC Ref. No.: GCMW GC 4/1/2-3 f(8) pt7, File/Report: LWC Ref. No.: GCMW GC 4/1/2-3 f(8) pt7,
Remarks:	N/A
Follow Up Actions:	N/A
DH-Order (To Be Confirmed with Buildings Department):	None
Advisory Letter (To Be Confirmed with Buildings Department):	None
LPMIS:	None

ENHANCED MAINTENANCE INFORMATION

From Maintenance Department: (Last Updated Date: 25/09/2025)
Upgraded by:
Prescriptive Design Using GEO Report No. 56: Yes
Non-prescriptive Design Including Conventional Design: N/A
Improved by:
Type 1 / Type 2 Prescriptive Measures: N/A
Type 3 Prescriptive Measures (not up to upgrading standard): N/A
Actual Completion Date: 08-11-2021

STAGE 1 STUDY REPORT

Inspected On: 08-07-1997
Weather: Some Rain
District: MW

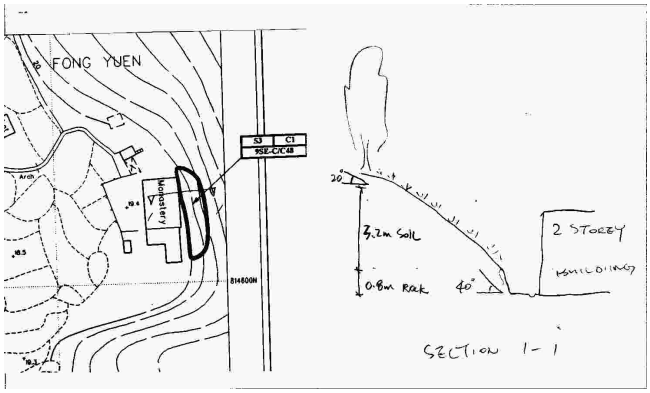

Section No: 1-1
Height(m): H1 : 4 , H2 : 1
Type of Toe Facility: Temple
Distance from Toe(m): 0.8
Type of Crest Facility: Undeveloped green belt
Distance from Crest(m): 0
Consequence Category: 1
Engineering Judgement: U
Section No: 2-2
Type of Toe Facility: N/A
Distance from Toe(m): 0
Type of Crest Facility: N/A
Distance from Crest(m): 0
Consequence Category: 1
Engineering Judgement: U
Sign of Seepage: Slope : No signs of seepage
Wall : N/A
Criterion A satisfied: N
Sign of Distress: Slope : N/A
Wall : N/A
Criterion D satisfied: N
Non-routine maintenance required: N

Note:	N/A
Masonry wall/Masonry facing:	N
Note:	N/A
Consequence category (for critical section):	1
Observations:	N/A
Emergency Action Required:	N
Action By:	N/A

ACTION TO INITIATE PREVENTIVE WORKS

Criterion A/Criterion D:	N/A
Action By:	N/A
Further Study:	N
Action By:	N/A

OTHER EXTERNAL ACTION

Check / repair Services:	N
Action By:	N/A
Non-routine Maintenance:	N
Action By:	N/A

PHOTO


9SE-C/FR 42
9SE-D/FR 17
9SE-C/C 96
9SE-C/F 43
9SE-D/ND 1
20
50
芳園
Fong Yuen
9SE-D/C 70
9SE-D/ND 8
9SE-D/FR 19
般若禪
9SE-C/C 48
9SE-D/F 20
9SE-D/NS 2
SHEK MUN KAP ROAD
石門甲道
9SE-D/F 41
9SE-D/ND 2
9SE-D/ND 9
9SE-D/ND 3
Rocky Stream Bed
石門甲
k Mun Kap
30
9SE-D/C 71

BASIC INFORMATION

Location:	Near Lung Tseng Tau, Tung Chung Road
Registration Date:	19-11-2009
Ranking Score (NPRS):	0 (EI)
Date of Formation:	post-1977
Date of Construction/ Modification:	12-09-2007
Data Source:	Project Office
Approximate Coordinates:	Easting : 811265 Northing : 814591

CONSEQUENCE-TO-LIFE CATEGORY

Facility at Crest:	Road/footpath with moderate traffic density
Distance of Facility from Crest (m):	1
Facility at Toe:	Road/footpath with low traffic density
Distance of Facility from Toe (m):	1
Consequence-to-life Category:	2
Remarks:	N/A

SLOPE PART

(1) Max. Height (m): 6.6 Length (m): 46 Average Angle (deg): 28

WALL PART

N/A

MAINTENANCE RESPONSIBILITY

(1) Sub Div.: 0 Government Feature Party: HyD Agent: HyD Land Cat.: 5b(iii) Reason Code: 56 MR Endorsement Date: 16-03-2010

DETAILS OF SLOPE / RETAINING WALL

Date of Inspection:	28-12-2015
Data Source:	Project Office
Slope Part Drainage:	(1) Position: Toe Size(mm): 300
Wall Part Drainage:	N/A

SLOPE PART

Slope Part (1)
Surface Protection (%): Bare: 0 Vegetated: 100 Chunam: 0 Shotcrete: 0 Other Cover: 0
Material Description: Material type: Soil Geology: N/A
Berm: No. of Berms: N/A Min. Berm Width (m): N/A
Weepholes: Size (mm): N/A Spacing (m): N/A

WALL PART

N/A

SERVICES

(1) Utilities Type: Electricity Size(mm): 100 Location: On crest Remark: N/A
(2) Utilities Type: Sewer/Drain Size(mm): 1200 Location: On crest Remark: N/A
(3) Utilities Type: Telecom Size(mm): 0 Location: On crest Remark: Size cannot be determined
(4) Utilities Type: Water Main Size(mm): 100 Location: On crest Remark: N/A

CHECKING STATUS INFORMATION

Tagmark: SCS_12045 Part: 0 Checking Status: Others (See remarks) Checking Certificate No.: N/A

BACKGROUND INFORMATION

GIU Cell Ref.:	N/A
Map Sheet Reference (1:1000):	N/A
Aerial Photos:	N/A
Nearest Rainguage Station (Station Number):	()
Data Collected On:	28-12-2015
Date of Construction, Subsequent Modification and Demolition:	N/A
Related Reports/Files or Documents:	N/A
Remarks:	N/A
Follow Up Actions:	N/A
DH-Order (To Be Confirmed with Buildings Department):	None
Advisory Letter (To Be Confirmed with Buildings Department):	None
LPMIS:	None

ENHANCED MAINTENANCE INFORMATION

From Maintenance Department: (Last Updated Date: 25/09/2025)

STAGE 1 STUDY REPORT

Inspected On:	
Weather:	
District:	N/A
Section No:	1-1
Height(m):	
Type of Toe Facility:	Road/footpath with low traffic density
Distance from Toe(m):	1
Type of Crest Facility:	Road/footpath with moderate traffic density
Distance from Crest(m):	1
Consequence Category:	
Engineering Judgement:	
Section No:	2-2
Type of Toe Facility:	
Distance from Toe(m):	
Type of Crest Facility:	
Distance from Crest(m):	
Consequence Category:	
Engineering Judgement:	
Sign of Seepage:	
Criterion A satisfied:	
Sign of Distress:	
Criterion D satisfied:	
Non-routine maintenance required:	
Note:	
Masonry wall/Masonry facing:	
Note:	
Consequence category (for critical section):	
Observations:	N/A
Emergency Action Required:	
Action By:	N/A

ACTION TO INITIATE PREVENTIVE WORKS

Criterion A/Criterion D:	N/A
Action By:	N/A
Further Study:	
Action By:	N/A

OTHER EXTERNAL ACTION

Check / repair Services:	
Action By:	N/A

Non-routine Maintenance:

Action By: N/A

PHOTO

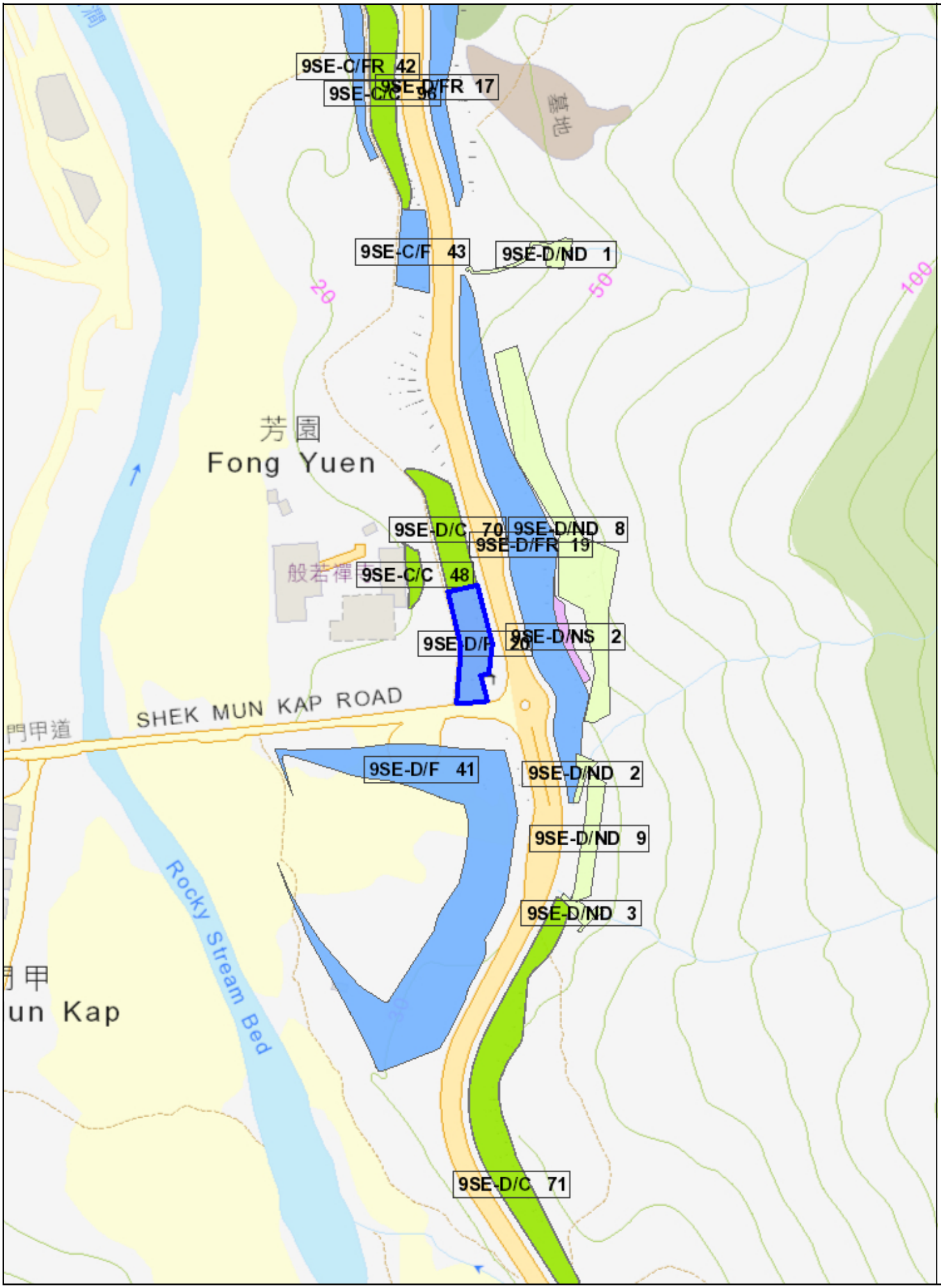
9SE-C/FR 42
9SE-C/C 96
9SE-D/FR 17
9SE-C/F 43
9SE-D/ND 1
20
50
100
芳園
Fong Yuen
9SE-D/C 70
9SE-D/ND 8
9SE-D/FR 19
般若禪
9SE-C/C 48
9SE-D/F 20
9SE-D/NS 2
SHEK MUN KAP ROAD
門甲道
9SE-D/F 41
9SE-D/ND 2
9SE-D/ND 9
9SE-D/ND 3
Rocky Stream Bed
un Kap
9SE-D/C 71

BASIC INFORMATION

Location:	Tung Chung Road, Lantau Island
Registration Date:	19-11-2009
Ranking Score (NPRS):	0 (EI)
Date of Formation:	post-1977
Date of Construction/ Modification:	04-01-2009
Data Source:	LPM
Approximate Coordinates:	Easting : 811254 Northing : 814639

CONSEQUENCE-TO-LIFE CATEGORY

Facility at Crest:	Road/footpath with moderate traffic density
Distance of Facility from Crest (m):	0
Facility at Toe:	Road/footpath with low traffic density
Distance of Facility from Toe (m):	1
Consequence-to-life Category:	2
Remarks:	N/A

SLOPE PART

(1) Max. Height (m): 9.1 Length (m): 56 Average Angle (deg): 38

WALL PART

N/A

MAINTENANCE RESPONSIBILITY

(1) Sub Div.: 0 Government Feature Party: HyD Agent: HyD Land Cat.: 5b(iii) Reason Code: 56 MR Endorsement Date: 16-03-2010

DETAILS OF SLOPE / RETAINING WALL

Date of Inspection:	01-09-2017
Data Source:	LPM
Slope Part Drainage:	(1) Position: Toe Size(mm): 300
Wall Part Drainage:	N/A

SLOPE PART

Slope Part (1)
Surface Protection (%): Bare: 0 Vegetated: 100 Chunam: 0 Shotcrete: 0 Other Cover: 0
Material Description: Material type: Soil Geology: N/A
Berm: No. of Berms: N/A Min. Berm Width (m): N/A
Weepholes: Size (mm): N/A Spacing (m): N/A

WALL PART

N/A

SERVICES

(1) Utilities Type: Cable Size(mm): 100 Location: On crest Remark: N/A
(2) Utilities Type: Water Main Size(mm): 150 Location: On crest Remark: N/A

CHECKING STATUS INFORMATION

Tagmark: SCS_12383 Part: 0 Checking Status: Others (See remarks) Checking Certificate No.: N/A

BACKGROUND INFORMATION

GIU Cell Ref.:	N/A
Map Sheet Reference (1:1000):	N/A
Aerial Photos:	N/A
Nearest Rainguage Station (Station Number):	()
Data Collected On:	01-09-2017
Date of Construction, Subsequent Modification and Demolition:	N/A
Related Reports/Files or Documents:	N/A
Remarks:	N/A
Follow Up Actions:	N/A
DH-Order (To Be Confirmed with Buildings Department):	None
Advisory Letter (To Be Confirmed with Buildings Department):	None
LPMIS:	Agreement No.: In-house Design Report No.: N/A

ENHANCED MAINTENANCE INFORMATION

From Maintenance Department: (Last Updated Date: 25/09/2025)

STAGE 1 STUDY REPORT

Inspected On:	
Weather:	
District:	N/A
Section No:	1-1
Height(m):	
Type of Toe Facility:	Road/footpath with low traffic density
Distance from Toe(m):	1
Type of Crest Facility:	Road/footpath with moderate traffic density
Distance from Crest(m):	0
Consequence Category:	
Engineering Judgement:	
Section No:	2-2
Type of Toe Facility:	
Distance from Toe(m):	
Type of Crest Facility:	
Distance from Crest(m):	
Consequence Category:	
Engineering Judgement:	
Sign of Seepage:	
Criterion A satisfied:	
Sign of Distress:	
Criterion D satisfied:	
Non-routine maintenance required:	
Note:	
Masonry wall/Masonry facing:	
Note:	
Consequence category (for critical section):	
Observations:	N/A
Emergency Action Required:	
Action By:	N/A

ACTION TO INITIATE PREVENTIVE WORKS

Criterion A/Criterion D:	N/A
Action By:	N/A
Further Study:	
Action By:	N/A

OTHER EXTERNAL ACTION

Check / repair Services:	
Action By:	N/A
Non-routine Maintenance:	

Action By: N/A

eLPMIS

LPM/LPMit Details Report

LPM Study Feature No.:	9SE-D/C 70
Location:	Tung Chung Road, Lantau Island
District Council:	Islands
Maintenance Responsibility (At the Time of Selection):	Government
Responsible Party for Maintenance of Government Portion:	HyD
Private Lot No.:	N/A

LPM/LPMit Study

Agreement No.:	In-house Design
Study Type:	Stage 3 Study Under Schedule of Rates Contract
Consultant:	N/A
GEO Managing Section / Engineer:	LPM2 / N/A
Study Status:	Study to be commenced
Design Approach:	N/A
Option Assessment Accepted:	N/A
Study Report No.:	N/A
Programme / Actual Commencement:	N/A
Programme / Actual Completion:	N/A
Report Recommendation (For Stage 2 Study):	N/A
District Check Status:	N/A
Checking Certificate No.:	N/A
GEO Engineer's Remarks:	N/A

LPM/LPMit Works

Works Contract No.:	N/A
GEO Managing Section / Engineer:	N/A / N/A
Contractor:	N/A
Progress Status:	N/A
Reason of Study Termination / Works Deletion (If Necessary):	N/A
Forecast Commencement Date:	N/A
Forecast Completion Date:	N/A
Completion Cert. Issued:	N/A
Site Handed Over to Maintenance Department on:	N/A
Estimated Cost for Upgrading (HK$M):	N/A
Maintenance Manual No.:	N/A
Actual Works:	N/A

No. of Tree Felled:	N/A
No. of Tree Planted (Incl. Transplant):	N/A
% Bare of Slope Surfacing:	N/A
% Vegetated of Slope Surfacing:	N/A
% Shotcrete of Slope Surfacing:	N/A
Other Hard Surface of Slope Surfacing:	N/A

PHOTO

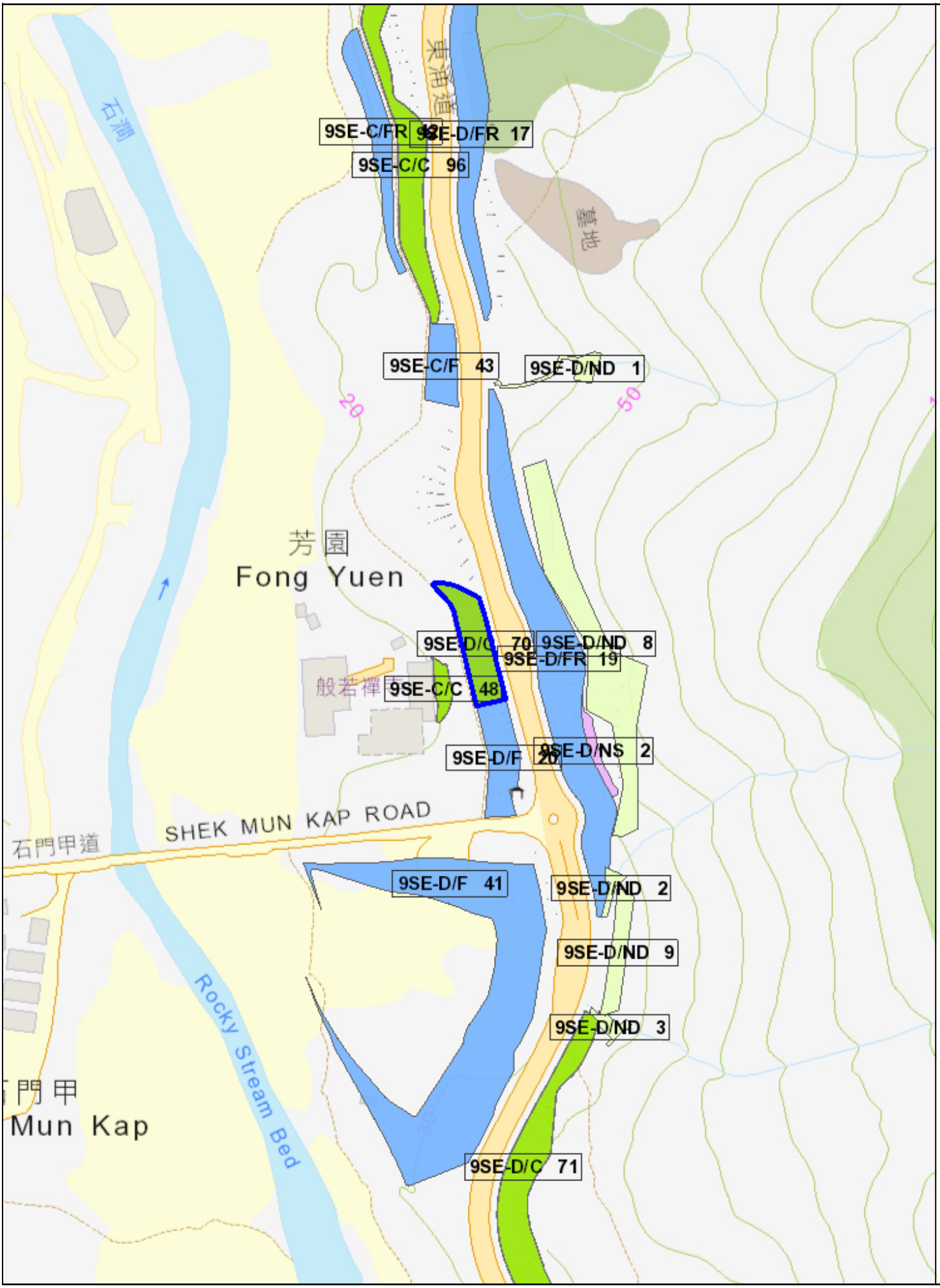
9SE-C/FR 93
9SE-D/FR 17
9SE-C/C 96
9SE-C/F 43
9SE-D/ND 1
20
50
芳園
Fong Yuen
9SE-D/C 70
9SE-D/ND 8
9SE-D/FR 19
般若禪
9SE-C/C 48
9SE-D/F 20
9SE-D/NS 2
SHEK MUN KAP ROAD
石門甲道
9SE-D/F 41
9SE-D/ND 2
9SE-D/ND 9
9SE-D/ND 3
Rocky Stream Bed
Mun Kap
9SE-D/C 71

Appendix E

Enhanced Natural Terrain Landslide Inventory (ENTLI)

ENTLI Crown / Trail

Name	Value
ENTLI No.	09SED0146E
Slide ID	09SED0209
Type of slides	Relict
Action	C
Width of main scarp	10
Length of landslide source	11
Slope	27
Vegetation cover	Completely in grass
Year landslide first observed	1963
Elevation of landslide crown	98
Elevation of landslide toe	82
Elevation difference of landslide trail	16
Gully	N
Relict class	Debris relating to source evident (80% certain)
Easting	811415.977934
Northing	814618.510203

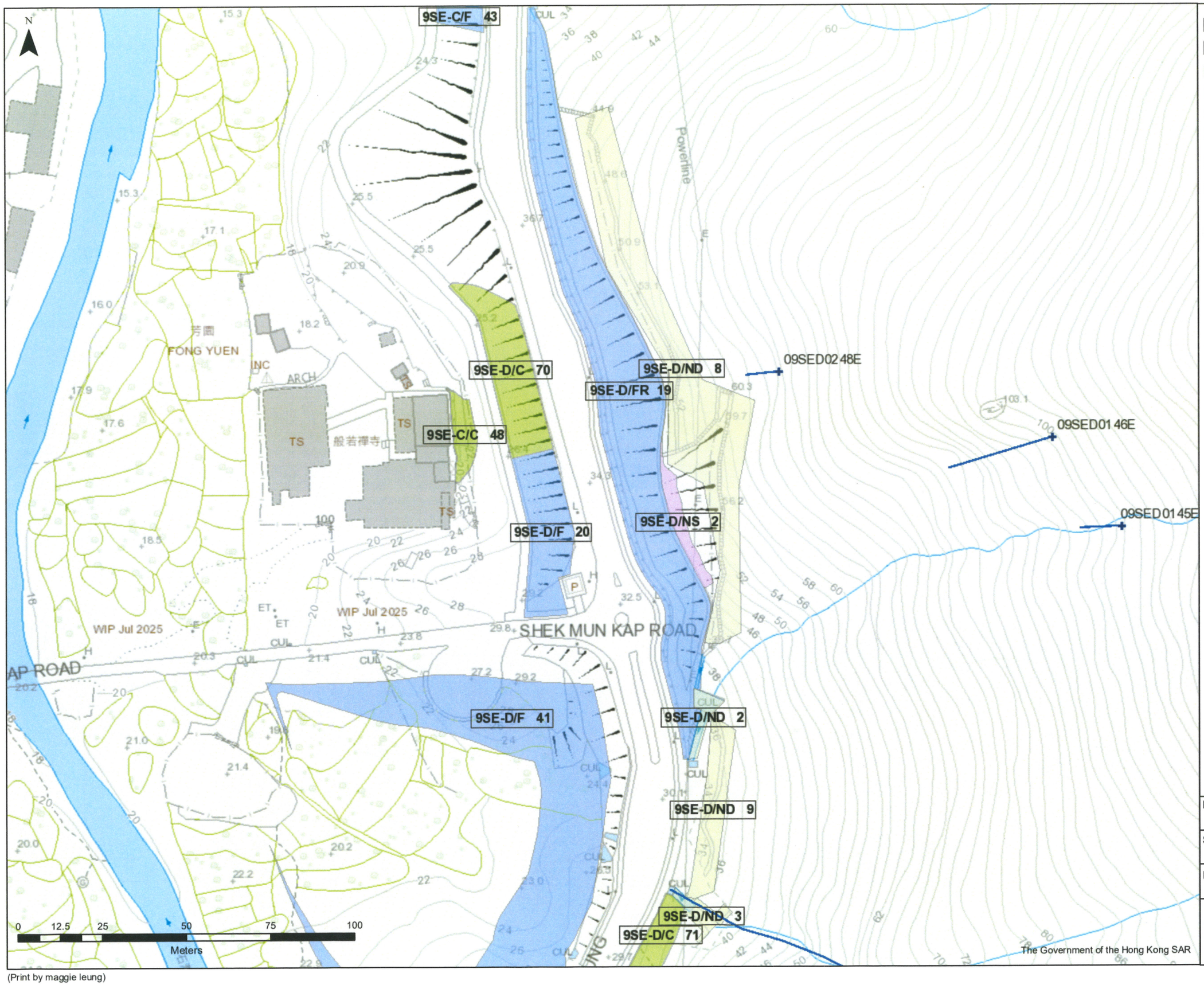

Man-made Features

- Cut slopes
- Disturbed terrain
- Fill slopes
- NT defence measures
- NT stabilisation measures
- Retaining walls
- Slope Features

ENTLI Crown

- Recent
- Relict

ENTLI Trail

- Recent
- Relict
- Slope Features

Division	
Scale	1:1000
Date	04/11/2025

GEOTECHNICAL ENGINEERING OFFICE
CIVIL ENGINEERING AND DEVELOPMENT DEPARTMENT

(Print by maggie leung)

Appendix F

Boulder Field Inventory

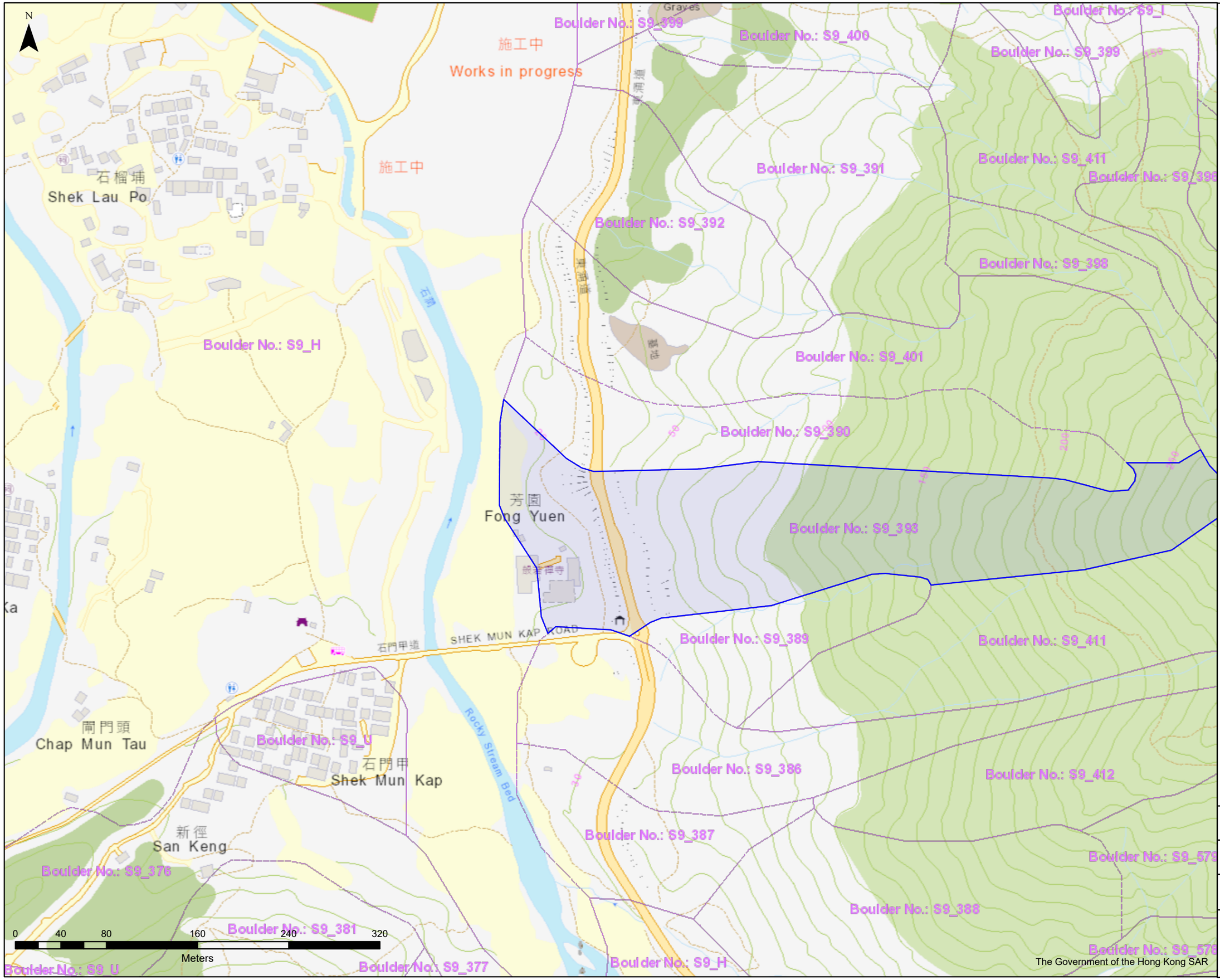

Division	
Scale	1:3000
Date	11/11/2025

GEOTECHNICAL ENGINEERING OFFICE
CIVIL ENGINEERING AND DEVELOPMENT DEPARTMENT

(Print by maggie leung)

Appendix G

Historical Landslide Catchment (HLC)

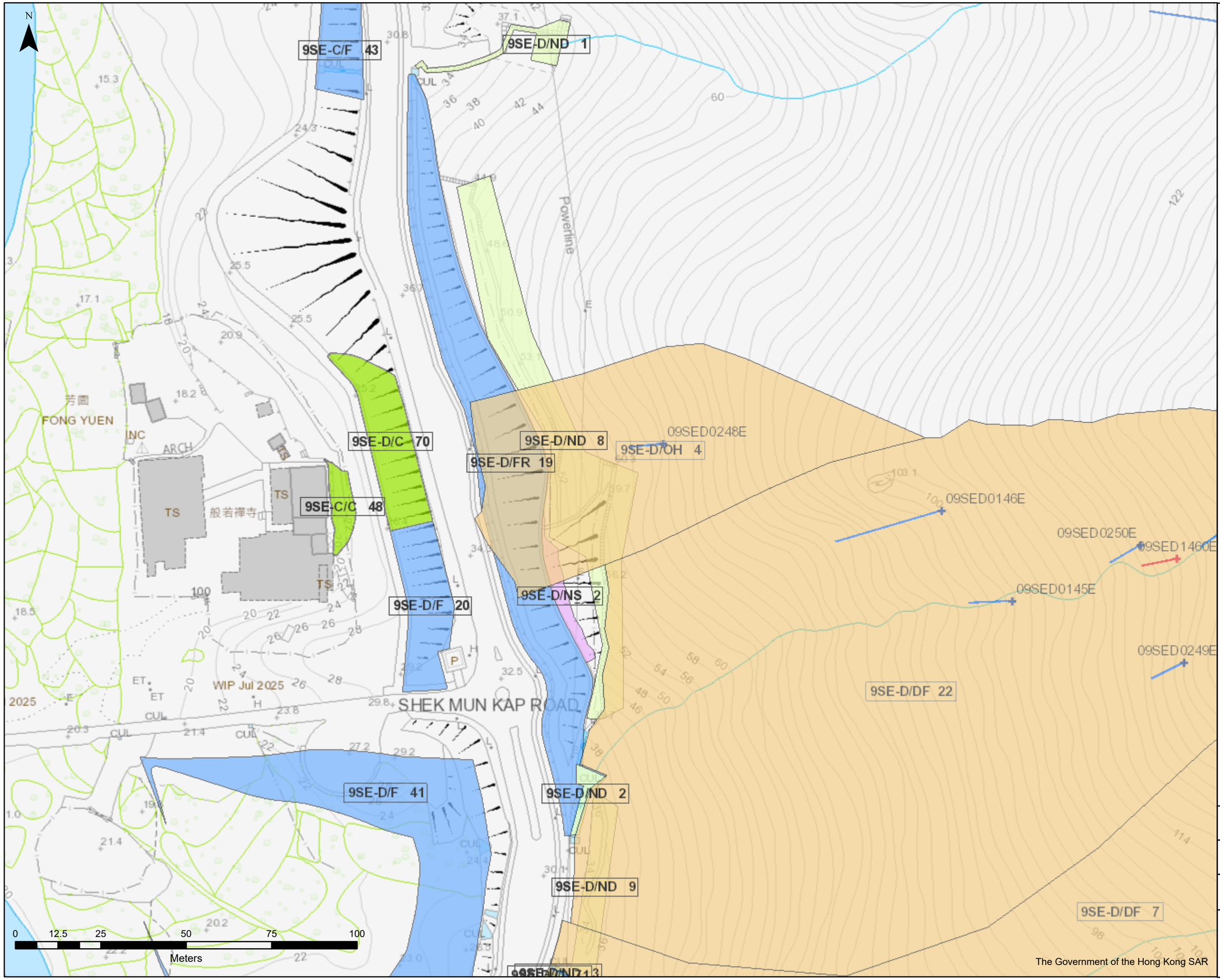

Man-made Features

- Cut slopes
- Disturbed terrain
- Fill slopes
- NT defence measures
- NT stabilisation measures
- Retaining walls
- Slope Features

ENTLI Crown

- Recent
- Relict

ENTLI Trail

- Recent
- Relict
- Landslide Studies Report Areas
- Incidents (Confirmed Cases)
- Historical Landslide Catchment

Man-made Features

- Cut slopes
- Disturbed terrain
- Fill slopes
- NT defence measures
- NT stabilisation measures
- Retaining walls
- Slope Features

Division	
Scale	1:1000
Date	12/11/2025

GEOTECHNICAL ENGINEERING OFFICE
CIVIL ENGINEERING AND DEVELOPMENT DEPARTMENT

(Print by maggie leung)

Appendix H

Demarcation Plan of NTHS (Figure 6 to 8)

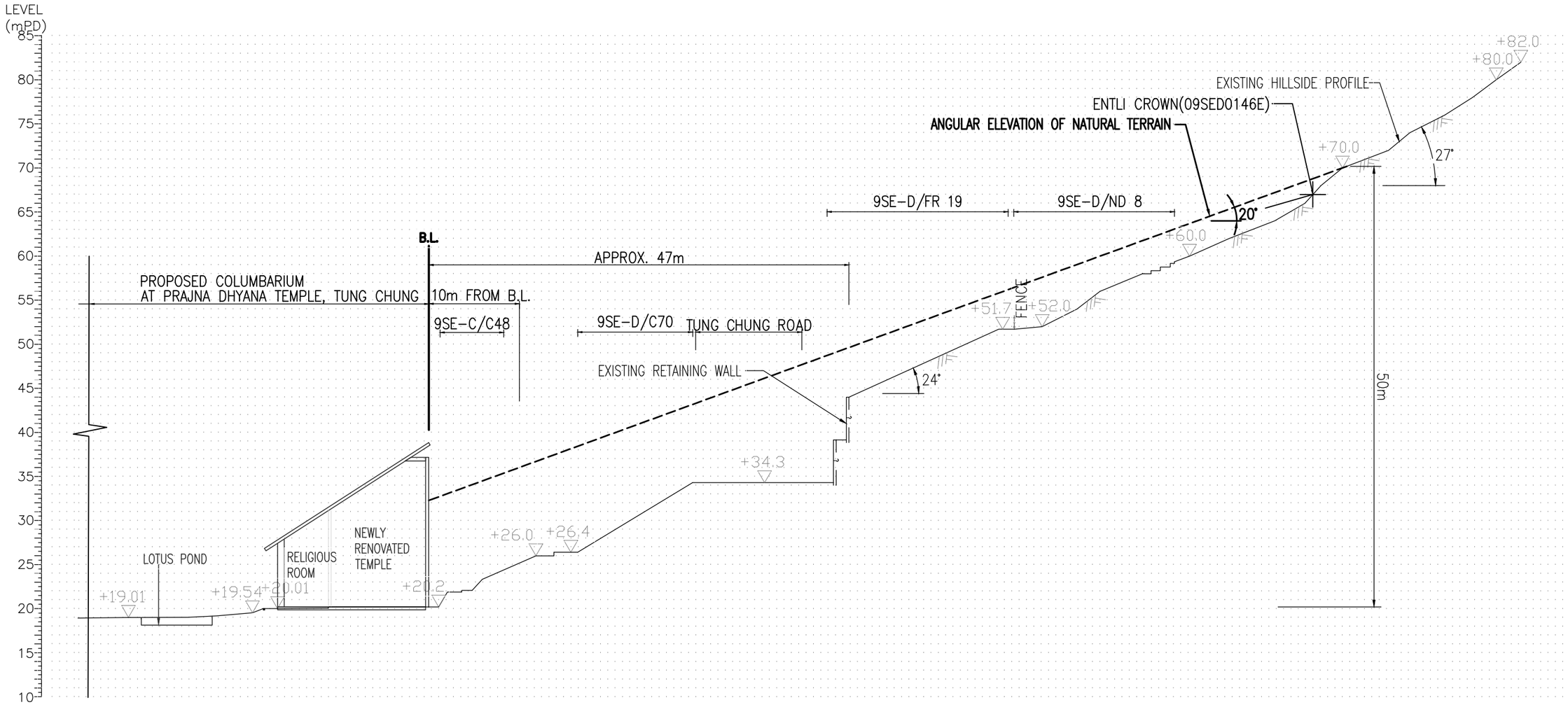

SECTION A1–A1

SCALE 1:500(A3)

FIGURE 6

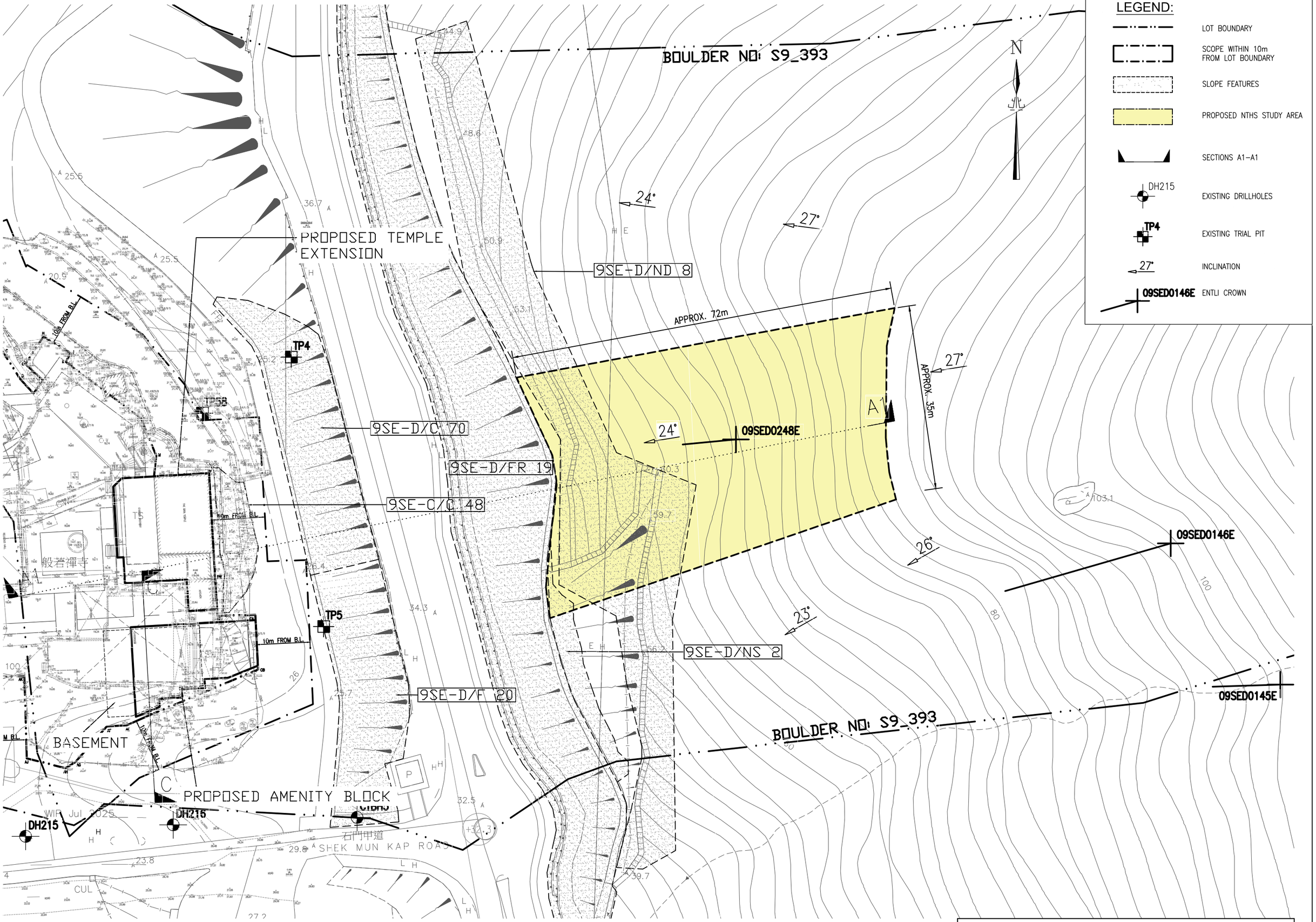
LEGEND:
LOT BOUNDARY
SCOPE WITHIN 10m FROM LOT BOUNDARY
SLOPE FEATURES
PROPOSED NTHS STUDY AREA
SECTIONS A1–A1
DH215
EXISTING DRILLHOLES
TP4
EXISTING TRIAL PIT
27°
INCLINATION
09SED0146E
ENTLI CROWN
BOULDER NO: S9_393
N
PROPOSED TEMPLE EXTENSION
9SE-D/ND 8
APPROX. 72m
APPROX. 35m
A
A'
24°
27°
09SED0248E
9SE-D/C 70
9SE-D/FR 19
9SE-C/C 48
TP4
TP5
TP3
10m FROM B.L.
般若禪寺
09SED0146E
26°
23°
9SE-D/NS 2
9SE-D/F 20
09SED0145E
BOULDER NO: S9_393
BASEMENT
C
PROPOSED AMENITY BLOCK
DH215
DH216
WIP Jul 2025
石門甲道
SHEK MUN KAP ROAD
CUL

FIGURE 7

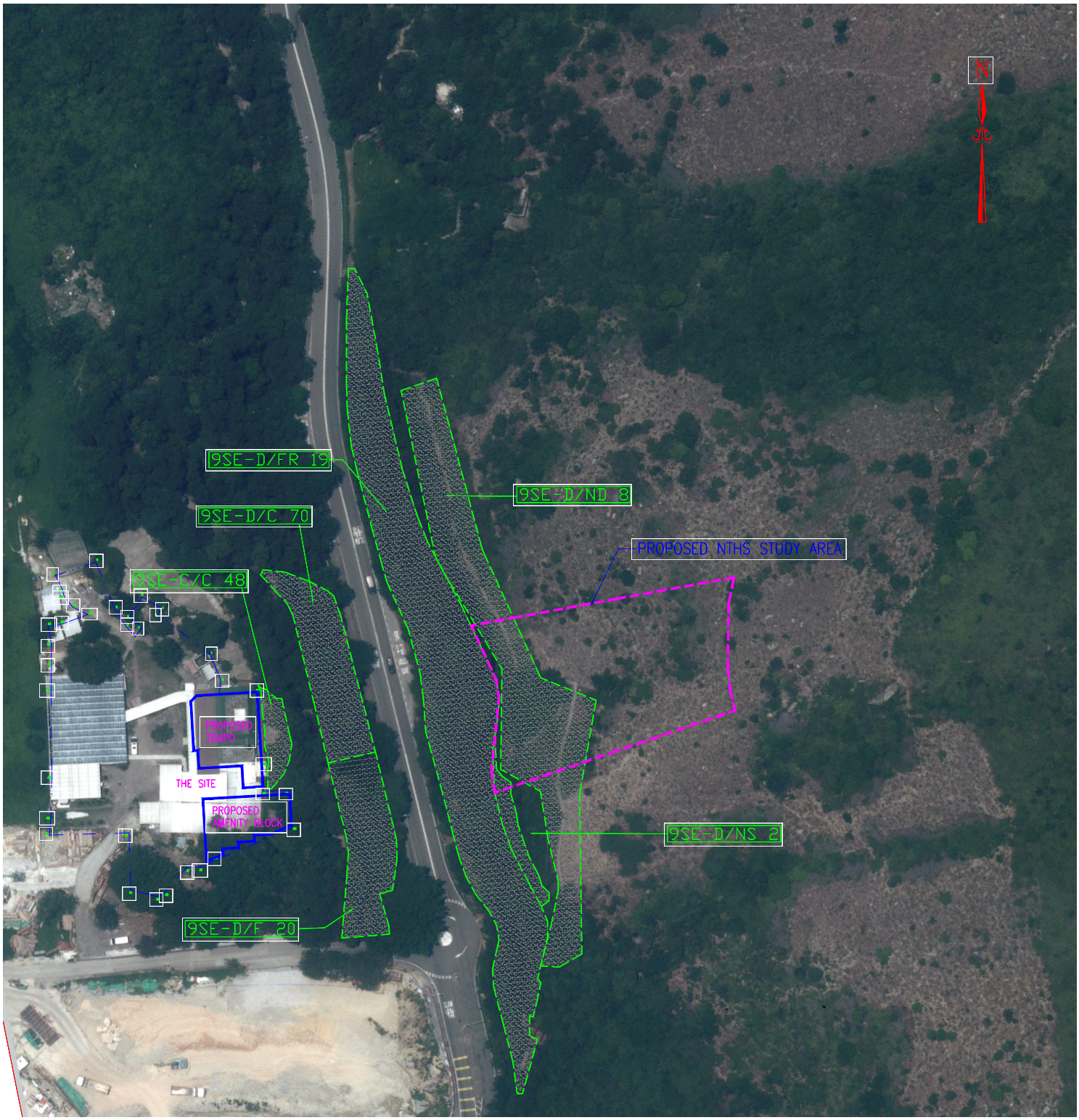

LEGEND:

LOT BOUNDARY

SLOPE FEATURES

PROPOSED NTHS STUDY AREA

FIGURE 8